



# Fosse Green Energy

EN010154

## 2.4 Traffic Regulation Measures Plans

---

VOLUME

**2**

---

---

Planning Act 2008 (as amended)

Regulation 5(2)(o)

Infrastructure Planning (Applications: Prescribed  
Forms and Procedure) Regulations 2009 (as  
amended)

28 April 2026

---

## Planning Act 2008

### The Infrastructure Planning (Applications: Prescribed Forms and Procedure) Regulations 2009 (as amended)

#### Fosse Green Energy Development Consent Order 202[ ]

---

### 2.4 Traffic Regulation Measures Plans

---

Regulation Reference	Regulation 5(2)(o)
Planning Inspectorate Scheme Reference	EN010154
Application Document Reference	EN010154/APP/2.4
Author	Fosse Green Energy Limited

Version	Date	Issue Purpose
Rev 1	18 July 2025	DCO Submission
Rev 2	02 September 2025	Procedural Decision
Rev 3	08 December 2025	Change Notification
Rev 4	28 April 2026	Deadline 5 (Sheet 6)

**PROJECT**

Fosse Green Energy

**CLIENT**

Fosse Green Energy Ltd

**CONSULTANT**

AECOM

**LEGEND**

- DCO SITE BOUNDARY
- LAND NOT INCLUDED IN THE DCO SITE BOUNDARY

**NOTES**

1. ALL DIMENSIONS IN METERS UNLESS STATED OTHERWISE.
2. DO NOT SCALE FROM THIS DRAWING USE ONLY PRINTED DIMENSIONS.
3. THE PROPOSED WORKS SHOWN ARE ILLUSTRATIVE ONLY AND WILL BE SUBJECT TO CHANGE AS PART OF DETAILED DESIGN DEVELOPMENT. ANY CHANGES WILL BE LIMITED TO BEING WITHIN THE ORDER LIMITS AND ANY OTHER CONSTRAINTS INCLUDED IN THE DEVELOPMENT CONSENT ORDER.
4. THE PROPOSED TRAFFIC REGULATION ORDERS AND TRAFFIC MANAGEMENT WORKS SHOWN ARE TO BE READ IN CONJUNCTION WITH SCHEDULE(S) 8 OF THE DEVELOPMENT CONSENT ORDER.
5. THESE PLANS SHOULD ALSO BE READ IN CONJUNCTION WITH THE FRAMEWORK CONSTRUCTION ENVIRONMENTAL MANAGEMENT PLAN (EN010154/APP/7.7), THE FRAMEWORK OPERATIONAL ENVIRONMENTAL MANAGEMENT PLAN (EN010154/APP/7.8), THE FRAMEWORK DECOMMISSIONING ENVIRONMENTAL MANAGEMENT PLAN (EN010154/APP/7.9), THE PUBLIC RIGHT OF WAY MANAGEMENT PLAN (EN010154/APP/7.14), AND THE FRAMEWORK CONSTRUCTION TRAFFIC MANAGEMENT PLAN (EN010154/APP/7.18).

**ISSUE/REVISION**

I/R	DATE	DESCRIPTION
R03	08/12/2025	Change Notification
R02	02/09/2025	Procedural Decision
R01	18/07/2025	DCO Submission

**LEGISLATION**

Regulation 5(2)(o) Infrastructure Planning (Applications: Prescribed Forms and Procedure) Regulations 2009.

**ISSUE PURPOSE**

Change Notification

**FIGURE TITLE**

TRAFFIC REGULATION MEASURES PLANS

**FIGURE NUMBER**      **REV.**

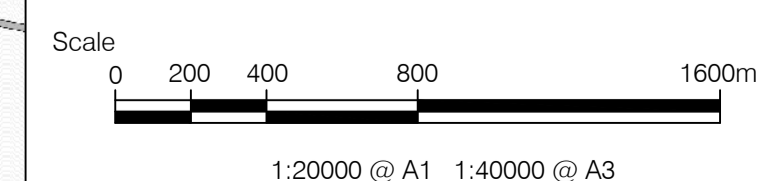
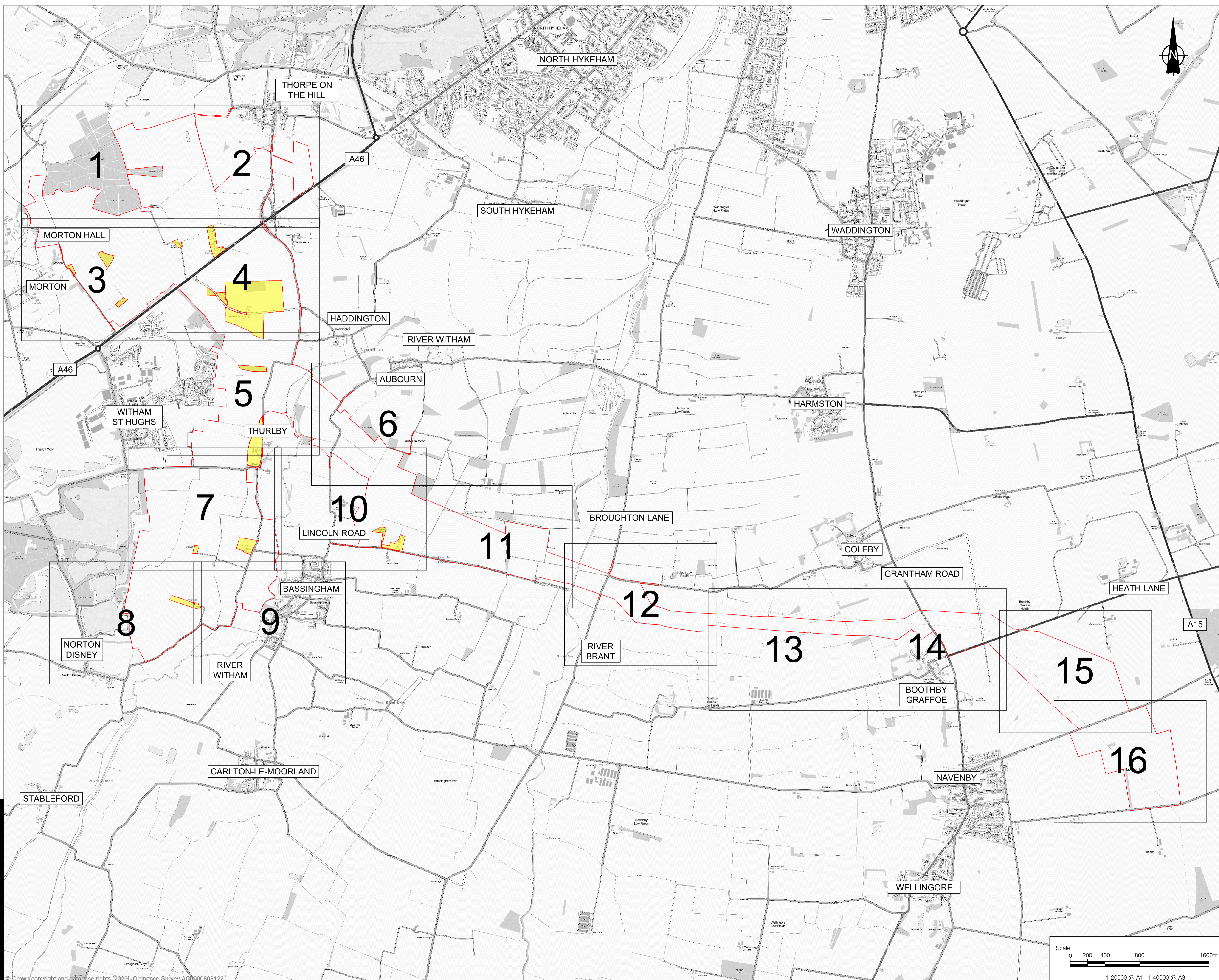
KEY PLAN                      03

**DOCUMENT REFERENCE**




EN010154/APP/2.4

Project No. - 60700987 Drawn: JT Checked: MEK/Approved: JH Date: 25/11/2025

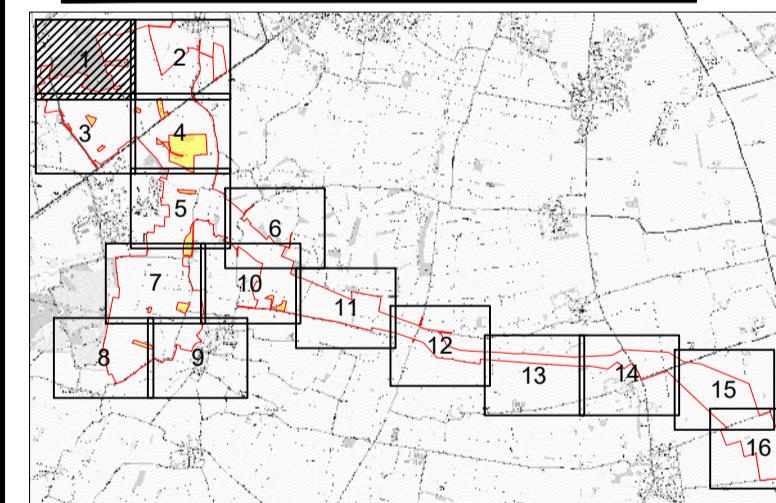
PROJECT (AECOM) - GENERAL/900\_CAD\_GIS/919\_HIGHWAYS/DRAWINGS (CAD)/TRM/60700987-ACM-HGN-DR-CH-2000 - P03.DWG



This drawing has been prepared for the use of AECOM's client. It may not be used, modified, reproduced or relied upon by third parties, except as agreed by AECOM or as required by law. AECOM accepts no responsibility and denies any liability whatsoever to any party that uses or relies on this drawing without AECOM's express written consent. Do not scale this document. All measurements must be obtained from the stated dimensions.

-  DCO SITE BOUNDARY
-  LAND NOT INCLUDED IN THE DCO SITE BOUNDARY
-  TEMPORARY TRAFFIC SIGNAL AND BANKSMAN CONTROL AREA

1. ALL DIMENSIONS IN METERS UNLESS STATED OTHERWISE.
2. DO NOT SCALE FROM THIS DRAWING USE ONLY PRINTED DIMENSIONS.
3. THE PROPOSED WORKS SHOWN ARE ILLUSTRATIVE ONLY AND WILL BE SUBJECT TO CHANGE AS PART OF DETAILED DESIGN DEVELOPMENT. ANY CHANGES WILL BE LIMITED TO BEING WITHIN THE ORDER LIMITS AND ANY OTHER CONSTRAINTS INCLUDED IN THE DEVELOPMENT CONSENT ORDER.
4. THE PROPOSED TRAFFIC REGULATION ORDERS AND TRAFFIC MANAGEMENT WORKS SHOWN ARE TO BE READ IN CONJUNCTION WITH SCHEDULE(S) 8 OF THE DEVELOPMENT CONSENT ORDER.
5. THESE PLANS SHOULD ALSO BE READ IN CONJUNCTION WITH THE FRAMEWORK CONSTRUCTION ENVIRONMENTAL MANAGEMENT PLAN (EN010154/APP/7.7), THE FRAMEWORK OPERATIONAL ENVIRONMENTAL MANAGEMENT PLAN (EN010154/APP/7.8), THE FRAMEWORK DECOMMISSIONING ENVIRONMENTAL MANAGEMENT PLAN (EN010154/APP/7.9), THE PUBLIC RIGHT OF WAY MANAGEMENT PLAN (EN010154/APP/7.14), AND THE FRAMEWORK CONSTRUCTION TRAFFIC MANAGEMENT PLAN (EN010154/APP/7.18).



NO	DATE	DESCRIPTION
R03	08/12/2025	Change Notification
R02	02/09/2025	Procedural Decision
R01	18/07/2025	DCO Submission
I/R	DATE	DESCRIPTION

Regulation 5(2)(o) Infrastructure Planning (Applications: Prescribed Forms and Procedure) Regulations 2009.

Change Notification

TRAFFIC REGULATION MEASURES PLANS

SHEET 1 OF 16      03

EN010154/APP/2.4

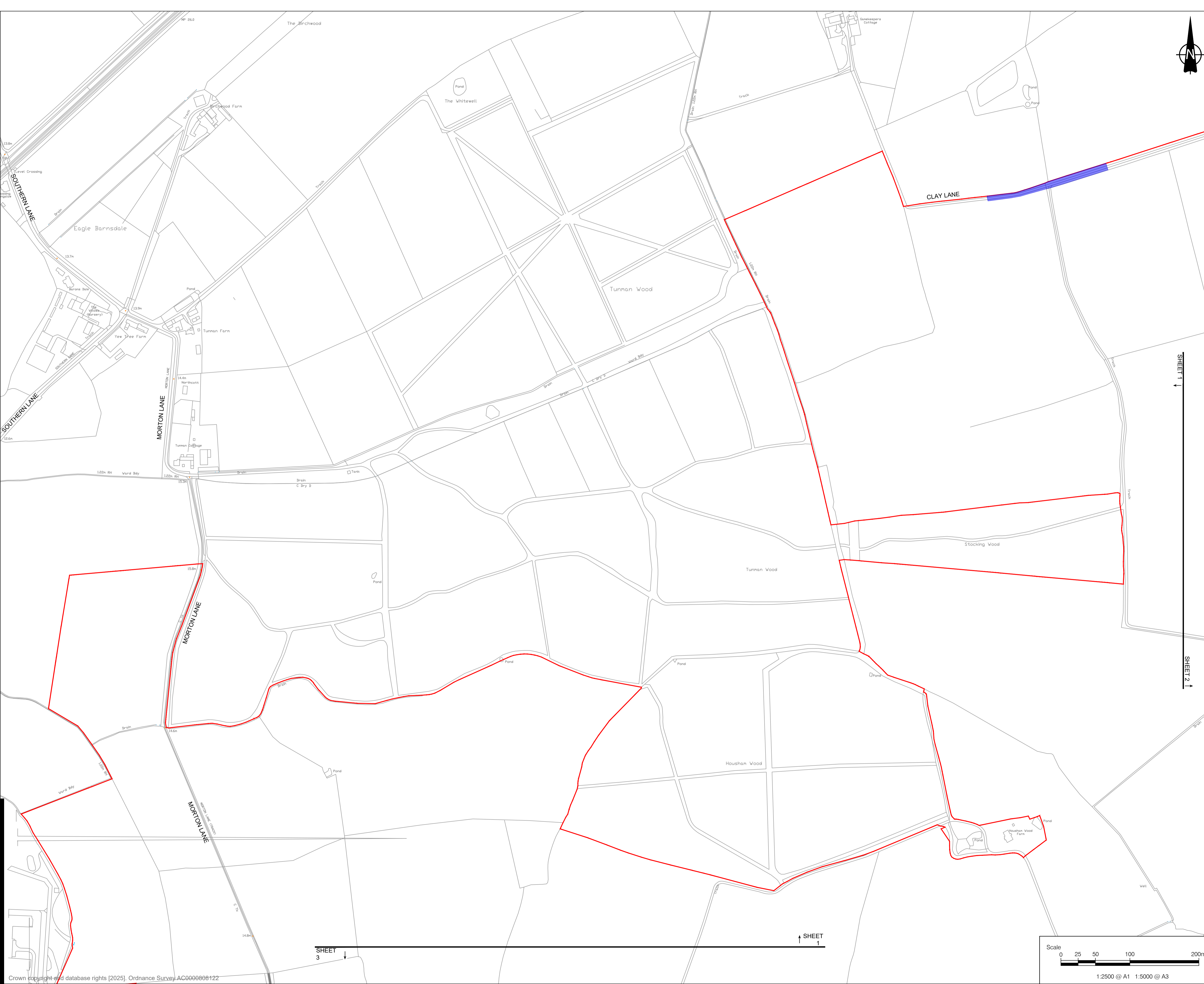
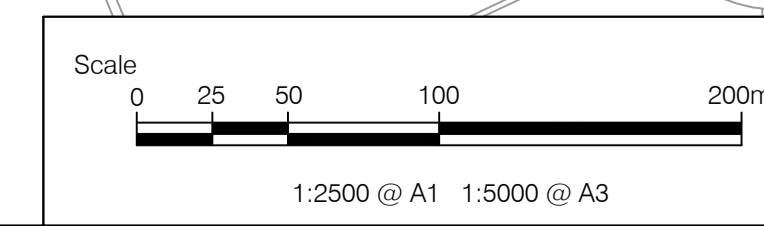


SHEET 1 ↑

↑ SHEET 2

↑ SHEET 1

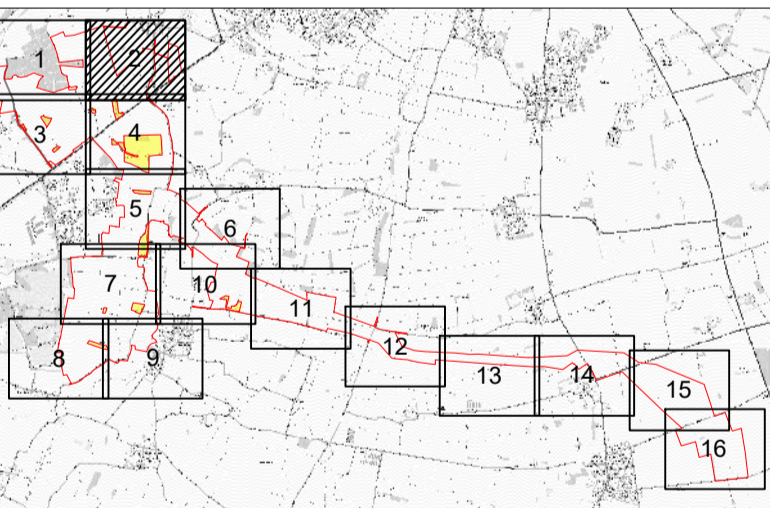
↑ SHEET 3



This drawing has been prepared for the use of AECOM's client. It may not be used, modified, reproduced or relied upon by third parties, except as agreed by AECOM or as required by law. AECOM accepts no responsibility, and denies any liability, whatsoever, to any party that uses or relies on this drawing without AECOM's express written consent. Do not scale this document. All measurements must be obtained from the stated dimensions.

- DCO SITE BOUNDARY
- LAND NOT INCLUDED IN THE DCO SITE BOUNDARY
- TEMPORARY TRAFFIC SIGNAL AND BANKSMAN CONTROL AREA

1. ALL DIMENSIONS IN METERS UNLESS STATED OTHERWISE.
2. DO NOT SCALE FROM THIS DRAWING USE ONLY PRINTED DIMENSIONS.
3. THE PROPOSED WORKS SHOWN ARE ILLUSTRATIVE ONLY AND WILL BE SUBJECT TO CHANGE AS PART OF DETAILED DESIGN DEVELOPMENT. ANY CHANGES WILL BE LIMITED TO BEING WITHIN THE ORDER LIMITS AND ANY OTHER CONSTRAINTS INCLUDED IN THE DEVELOPMENT CONSENT ORDER.
4. THE PROPOSED TRAFFIC REGULATION ORDERS AND TRAFFIC MANAGEMENT WORKS SHOWN ARE TO BE READ IN CONJUNCTION WITH SCHEDULE(S) 8 OF THE DEVELOPMENT CONSENT ORDER.
5. THESE PLANS SHOULD ALSO BE READ IN CONJUNCTION WITH THE FRAMEWORK CONSTRUCTION ENVIRONMENTAL MANAGEMENT PLAN (EN010154/APP/7.7), THE FRAMEWORK OPERATIONAL ENVIRONMENTAL MANAGEMENT PLAN (EN010154/APP/7.8), THE FRAMEWORK DECOMMISSIONING ENVIRONMENTAL MANAGEMENT PLAN (EN010154/APP/7.9), THE PUBLIC RIGHT OF WAY MANAGEMENT PLAN (EN010154/APP/7.14), AND THE FRAMEWORK CONSTRUCTION TRAFFIC MANAGEMENT PLAN (EN010154/APP/7.18).



I/R	DATE	DESCRIPTION
R03	08/12/2025	Change Notification
R02	02/09/2025	Procedural Decision
R01	18/07/2025	DCO Submission

Regulation 5(2)(o) Infrastructure Planning (Applications: Prescribed Forms and Procedure) Regulations 2009.

Change Notification

TRAFFIC REGULATION MEASURES PLANS

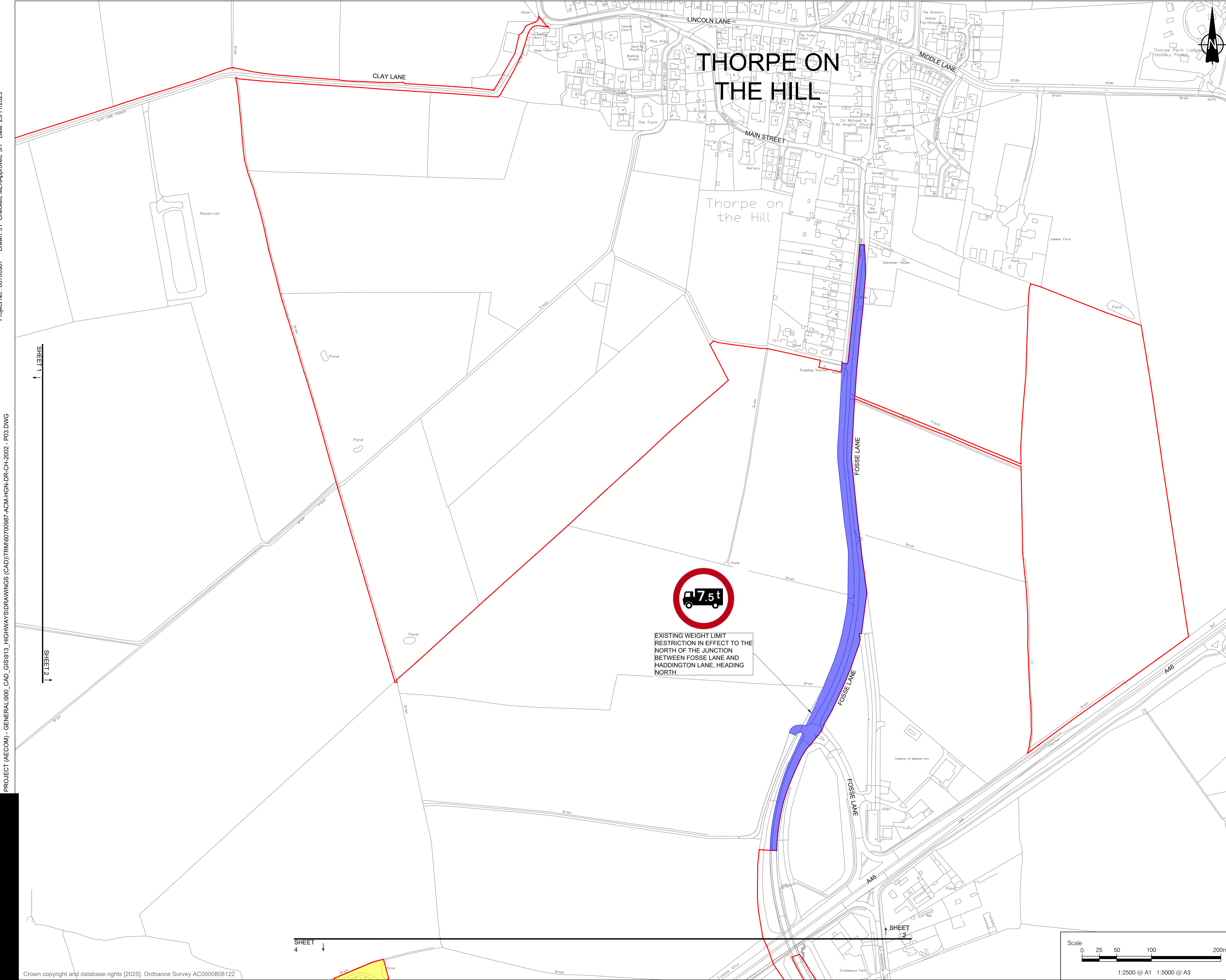
SHEET 2 OF 16      03

EN010154/APP/2.4

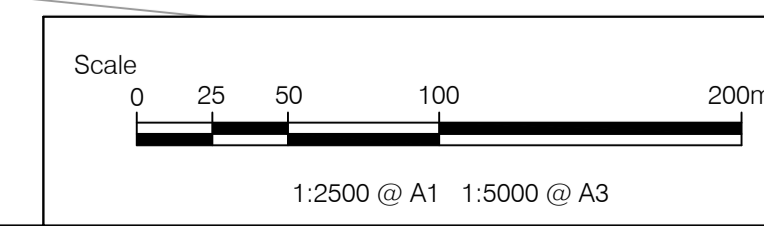
Project No. 60700987 Drawn: JT Checked: MEK Approved: JH Date: 25/11/2025

PROJECT (AECOM) - GENERAL/900\_CAD\_GIS/913\_HIGHWAYS/DRAWINGS (CAD)/TRM/60700987-ACM-HGN-DR-CH-2002 - P03.DWG

This drawing has been prepared for the use of AECOM's client. It may not be used, modified, reproduced or relied upon by third parties, except as agreed by AECOM or as required by law. AECOM accepts no responsibility, and denies any liability, whatsoever, to any party that uses or relies on this drawing without AECOM's express written consent. Do not scale this document. All measurements must be obtained from the stated dimensions.



EXISTING WEIGHT LIMIT RESTRICTION IN EFFECT TO THE NORTH OF THE JUNCTION BETWEEN FOSSE LANE AND HADDINGTON LANE, HEADING NORTH



SHEET 4

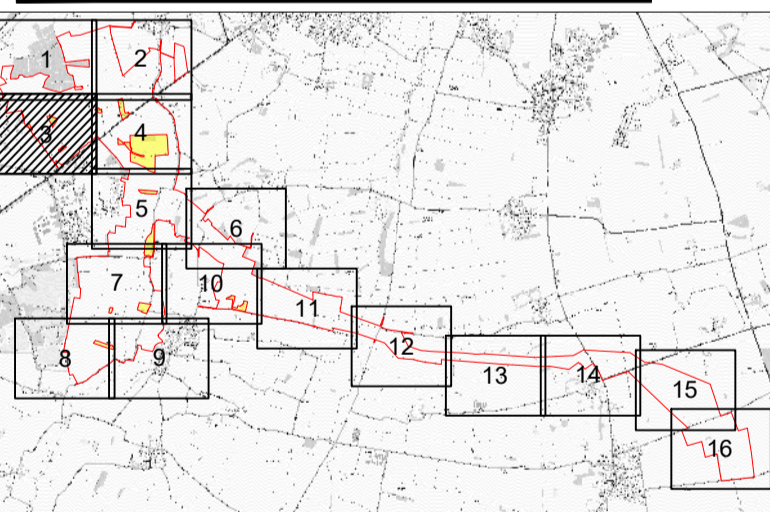
SHEET 2

SHEET 1

SHEET 2

- DCO SITE BOUNDARY
- LAND NOT INCLUDED IN THE DCO SITE BOUNDARY
- TEMPORARY TRAFFIC SIGNAL AND BANKSMAN CONTROL AREA

1. ALL DIMENSIONS IN METERS UNLESS STATED OTHERWISE.
2. DO NOT SCALE FROM THIS DRAWING USE ONLY PRINTED DIMENSIONS.
3. THE PROPOSED WORKS SHOWN ARE ILLUSTRATIVE ONLY AND WILL BE SUBJECT TO CHANGE AS PART OF DETAILED DESIGN DEVELOPMENT. ANY CHANGES WILL BE LIMITED TO BEING WITHIN THE ORDER LIMITS AND ANY OTHER CONSTRAINTS INCLUDED IN THE DEVELOPMENT CONSENT ORDER.
4. THE PROPOSED TRAFFIC REGULATION ORDERS AND TRAFFIC MANAGEMENT WORKS SHOWN ARE TO BE READ IN CONJUNCTION WITH SCHEDULE(S) 8 OF THE DEVELOPMENT CONSENT ORDER.
5. THESE PLANS SHOULD ALSO BE READ IN CONJUNCTION WITH THE FRAMEWORK CONSTRUCTION ENVIRONMENTAL MANAGEMENT PLAN (EN010154/APP/7.7), THE FRAMEWORK OPERATIONAL ENVIRONMENTAL MANAGEMENT PLAN (EN010154/APP/7.8), THE FRAMEWORK DECOMMISSIONING ENVIRONMENTAL MANAGEMENT PLAN (EN010154/APP/7.9), THE PUBLIC RIGHT OF WAY MANAGEMENT PLAN (EN010154/APP/7.14), AND THE FRAMEWORK CONSTRUCTION TRAFFIC MANAGEMENT PLAN (EN010154/APP/7.18).



I/R	DATE	DESCRIPTION
R03	08/12/2025	Change Notification
R02	02/09/2025	Procedural Decision
R01	18/07/2025	DCO Submission

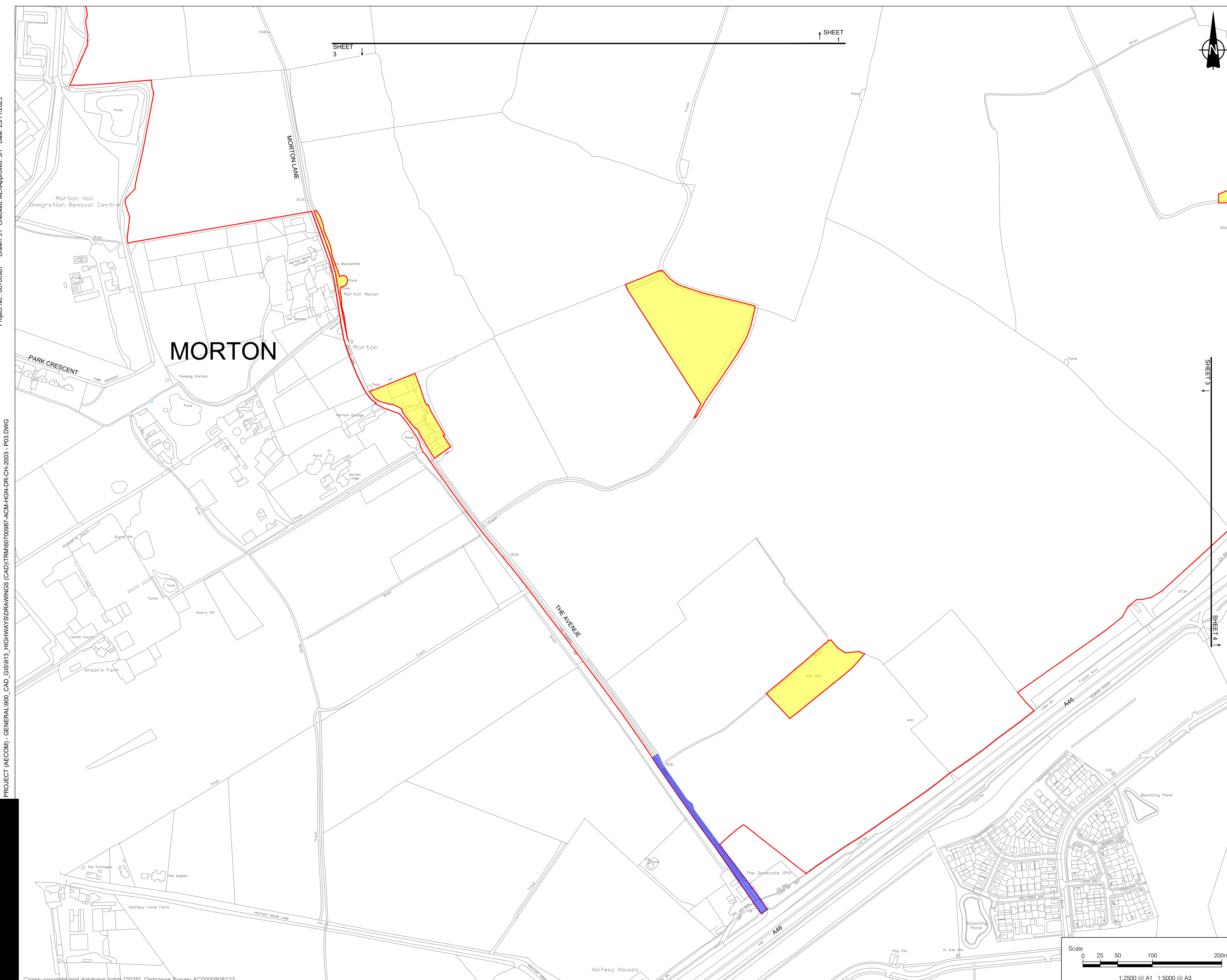
Regulation 5(2)(o) Infrastructure Planning (Applications: Prescribed Forms and Procedure) Regulations 2009.

Change Notification

TRAFFIC REGULATION MEASURES PLANS

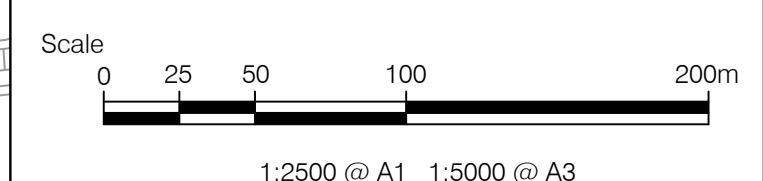
SHEET 3 OF 16      03

EN010154/APP/2.4



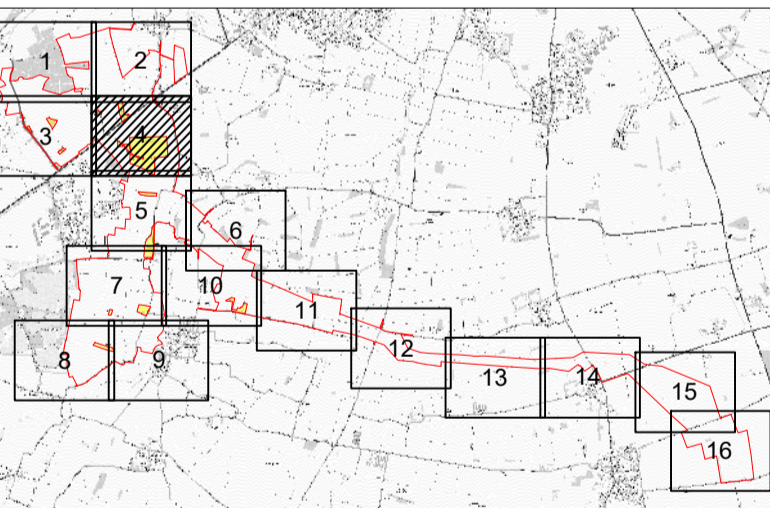
SHEET 3

SHEET 4



- DCO SITE BOUNDARY
- LAND NOT INCLUDED IN THE DCO SITE BOUNDARY
- TEMPORARY TRAFFIC SIGNAL AND BANKSMAN CONTROL AREA

1. ALL DIMENSIONS IN METERS UNLESS STATED OTHERWISE.
2. DO NOT SCALE FROM THIS DRAWING USE ONLY PRINTED DIMENSIONS.
3. THE PROPOSED WORKS SHOWN ARE ILLUSTRATIVE ONLY AND WILL BE SUBJECT TO CHANGE AS PART OF DETAILED DESIGN DEVELOPMENT. ANY CHANGES WILL BE LIMITED TO BEING WITHIN THE ORDER LIMITS AND ANY OTHER CONSTRAINTS INCLUDED IN THE DEVELOPMENT CONSENT ORDER.
4. THE PROPOSED TRAFFIC REGULATION ORDERS AND TRAFFIC MANAGEMENT WORKS SHOWN ARE TO BE READ IN CONJUNCTION WITH SCHEDULE(S) 8 OF THE DEVELOPMENT CONSENT ORDER.
5. THESE PLANS SHOULD ALSO BE READ IN CONJUNCTION WITH THE FRAMEWORK CONSTRUCTION ENVIRONMENTAL MANAGEMENT PLAN (EN010154/APP/7.7), THE FRAMEWORK OPERATIONAL ENVIRONMENTAL MANAGEMENT PLAN (EN010154/APP/7.8), THE FRAMEWORK DECOMMISSIONING ENVIRONMENTAL MANAGEMENT PLAN (EN010154/APP/7.9), THE PUBLIC RIGHT OF WAY MANAGEMENT PLAN (EN010154/APP/7.14), AND THE FRAMEWORK CONSTRUCTION TRAFFIC MANAGEMENT PLAN (EN010154/APP/7.18).



I/R	DATE	DESCRIPTION
R03	08/12/2025	Change Notification
R02	02/09/2025	Procedural Decision
R01	18/07/2025	DCO Submission

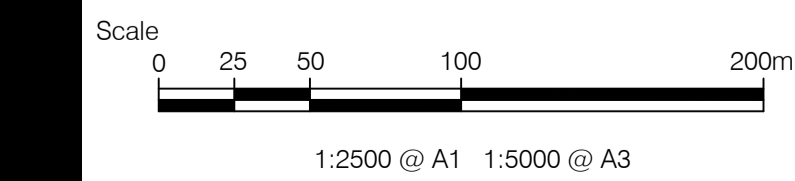
Regulation 5(2)(o) Infrastructure Planning (Applications: Prescribed Forms and Procedure) Regulations 2009.

Change Notification

TRAFFIC REGULATION MEASURES PLANS

SHEET 4 OF 16      03

EN010154/APP/2.4



This drawing has been prepared for the use of AECOM's client. It may not be used, modified, reproduced or relied upon by third parties, except as agreed by AECOM or as required by law. AECOM accepts no responsibility, and denies any liability, whatsoever, to any party that uses or relies on this drawing without AECOM's express written consent. Do not scale this document. All measurements must be obtained from the stated dimensions.

**PROJECT**

Fosse Green Energy

**CLIENT**

Fosse Green Energy Ltd

**CONSULTANT**

AECOM

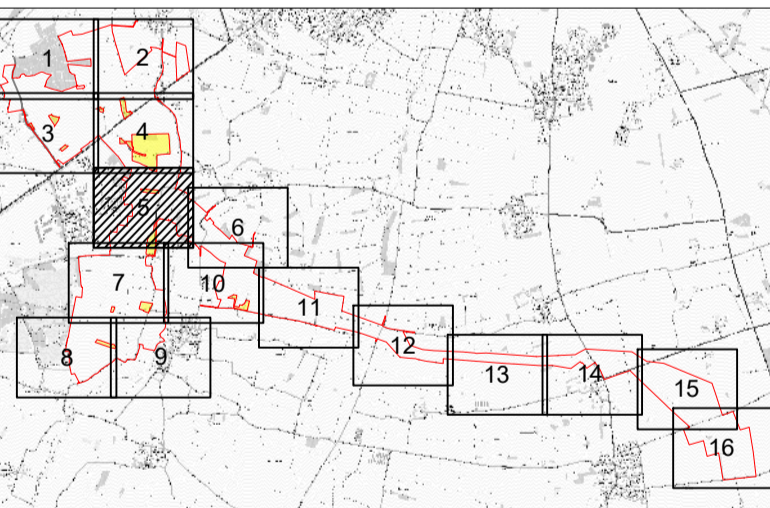
**LEGEND**

- DCO SITE BOUNDARY
- LAND NOT INCLUDED IN THE DCO SITE BOUNDARY
- TEMPORARY TRAFFIC SIGNAL AND BANKSMAN CONTROL AREA

**NOTES**

1. ALL DIMENSIONS IN METERS UNLESS STATED OTHERWISE.
2. DO NOT SCALE FROM THIS DRAWING USE ONLY PRINTED DIMENSIONS.
3. THE PROPOSED WORKS SHOWN ARE ILLUSTRATIVE ONLY AND WILL BE SUBJECT TO CHANGE AS PART OF DETAILED DESIGN DEVELOPMENT. ANY CHANGES WILL BE LIMITED TO BEING WITHIN THE ORDER LIMITS AND ANY OTHER CONSTRAINTS INCLUDED IN THE DEVELOPMENT CONSENT ORDER.
4. THE PROPOSED TRAFFIC REGULATION ORDERS AND TRAFFIC MANAGEMENT WORKS SHOWN ARE TO BE READ IN CONJUNCTION WITH SCHEDULE(S) 8 OF THE DEVELOPMENT CONSENT ORDER.
5. THESE PLANS SHOULD ALSO BE READ IN CONJUNCTION WITH THE FRAMEWORK CONSTRUCTION ENVIRONMENTAL MANAGEMENT PLAN (EN010154/APP/7.7), THE FRAMEWORK OPERATIONAL ENVIRONMENTAL MANAGEMENT PLAN (EN010154/APP/7.8), THE FRAMEWORK DECOMMISSIONING ENVIRONMENTAL MANAGEMENT PLAN (EN010154/APP/7.9), THE PUBLIC RIGHT OF WAY MANAGEMENT PLAN (EN010154/APP/7.14), AND THE FRAMEWORK CONSTRUCTION TRAFFIC MANAGEMENT PLAN (EN010154/APP/7.18).

**SHEET PLAN**



**ISSUE/REVISION**

NO	DATE	DESCRIPTION
R03	08/12/2025	Change Notification
R02	02/09/2025	Procedural Decision
R01	18/07/2025	DCO Submission
I/R	DATE	DESCRIPTION

**LEGISLATION**

Regulation 5(2)(o) Infrastructure Planning (Applications: Prescribed Forms and Procedure) Regulations 2009.

**ISSUE PURPOSE**

Change Notification

**FIGURE TITLE**

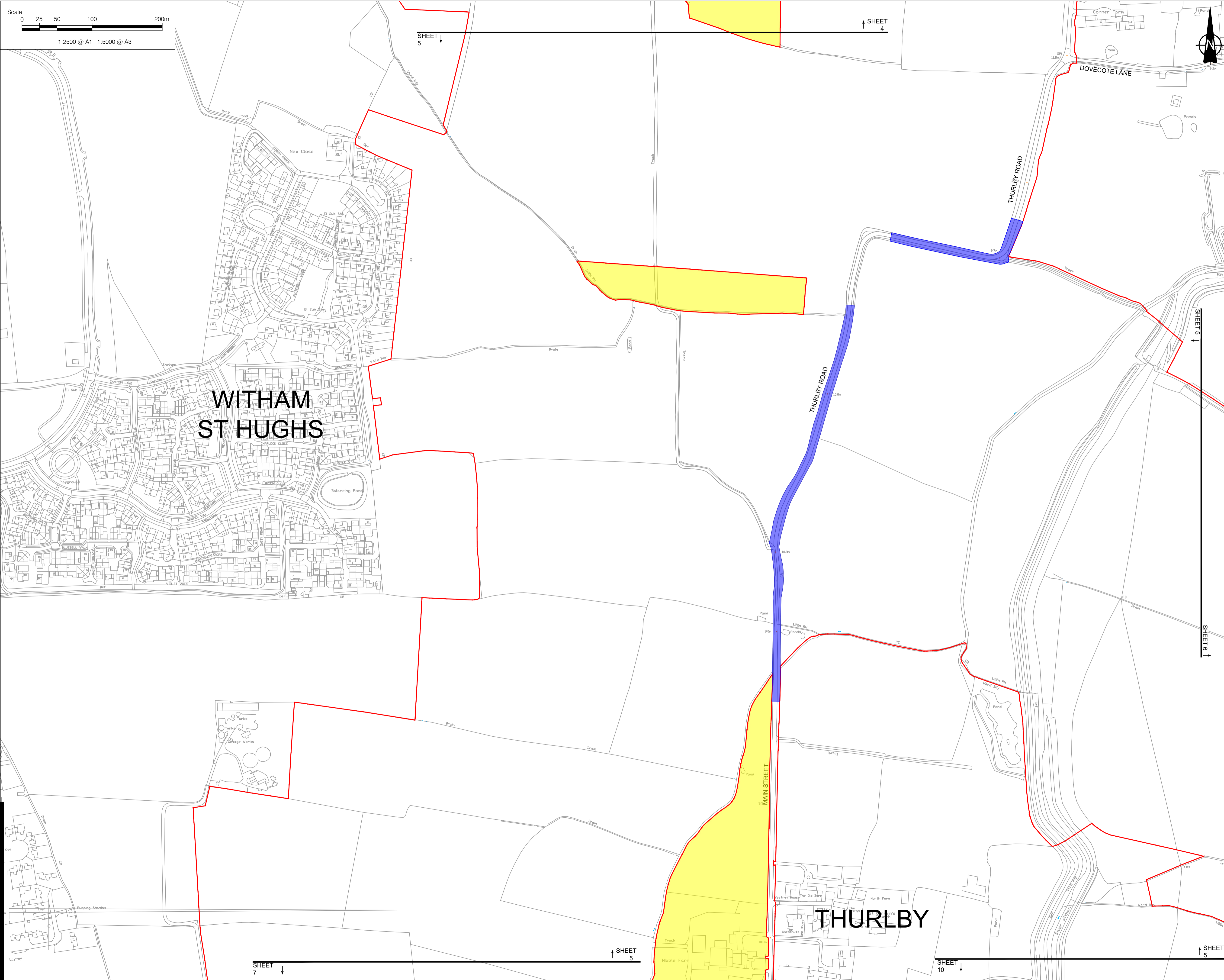
TRAFFIC REGULATION MEASURES PLANS

**FIGURE NUMBER**      **REV.**

SHEET 5 OF 16      03

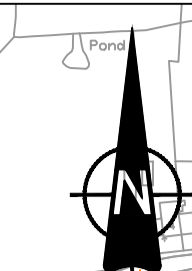
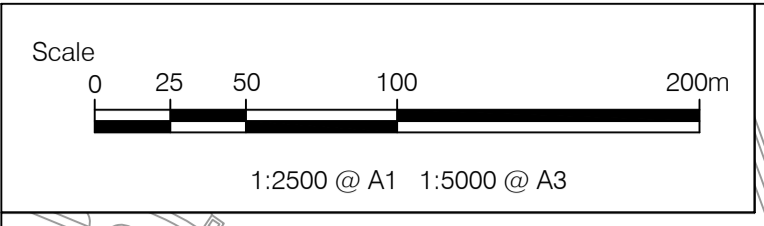
**DOCUMENT REFERENCE**

EN010154/APP/2.4



WITHAM  
ST HUGHS

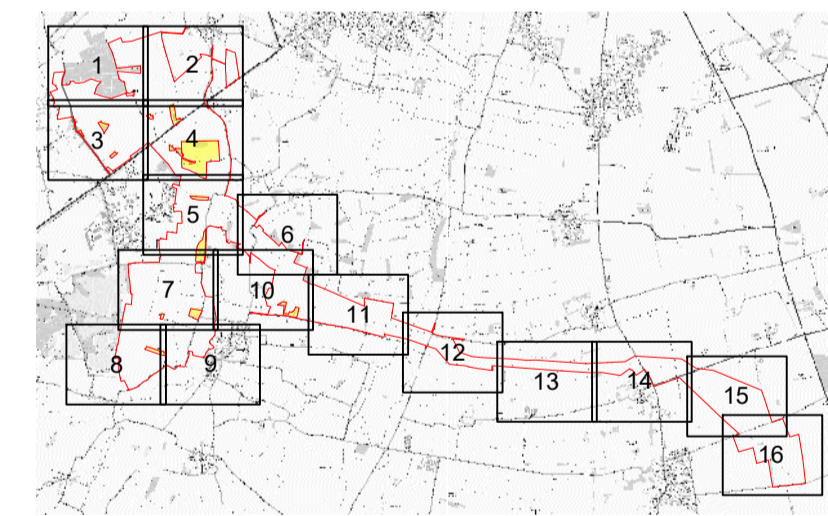
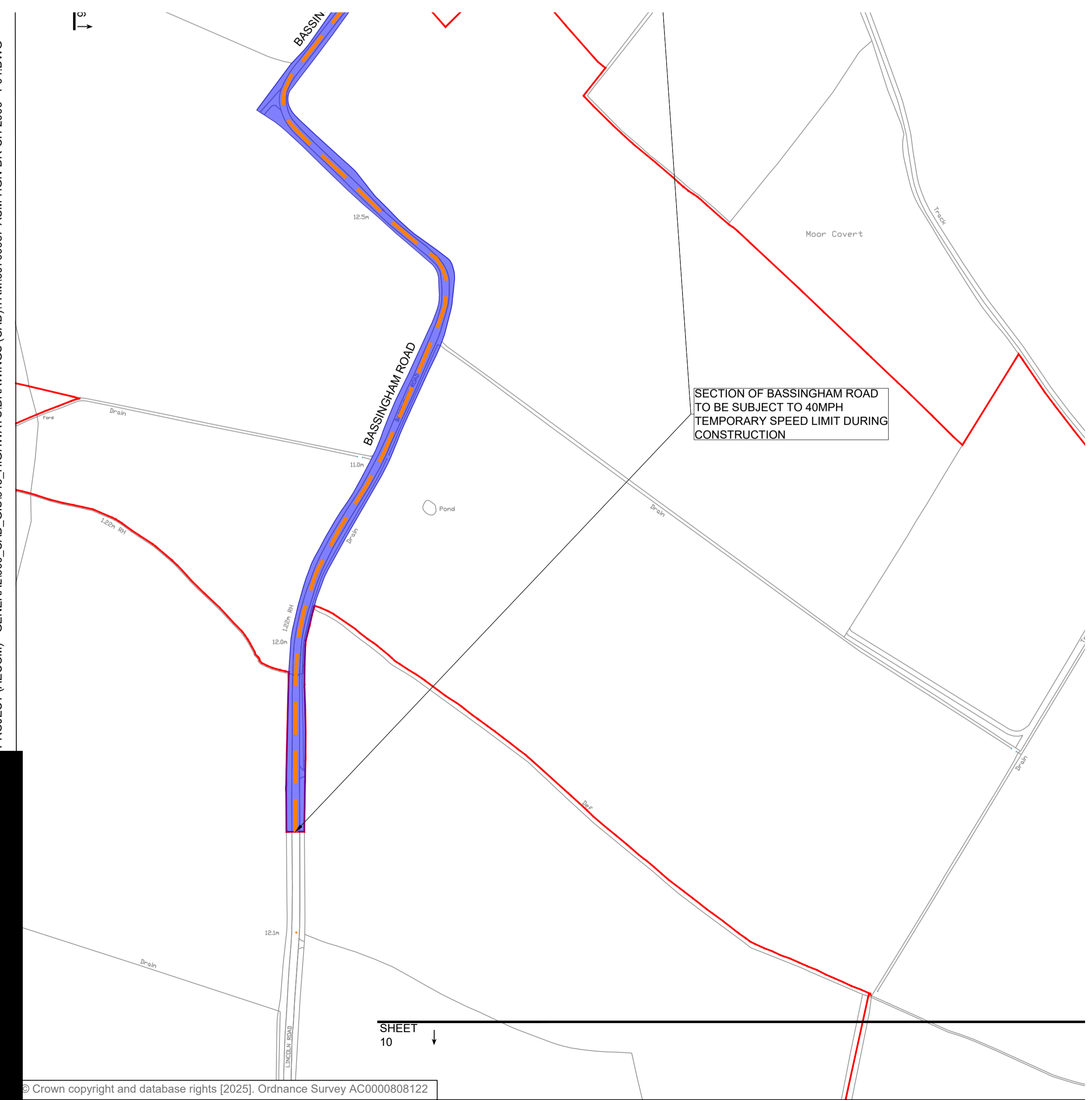
THURLBY



Project No. 60700987 Drawn: JT Checked: MEK Approved: JH Date: 25/11/2025

PROJECT (AECOM) - GENERAL900\_CAD\_GIS913\_HIGHWAYS/DRAWINGS (CAD)/TRM/60700987-ACM-HGN-DR-CH-2005 - P03.DWG

This drawing has been prepared for the use of AECOM's client. It may not be used, modified, reproduced or relied upon by third parties, except as agreed by AECOM or as required by law. AECOM accepts no responsibility, and denies any liability, whatsoever, to any party that uses or relies on this drawing without AECOM's express written consent. Do not scale this document. All measurements must be obtained from the stated dimensions.



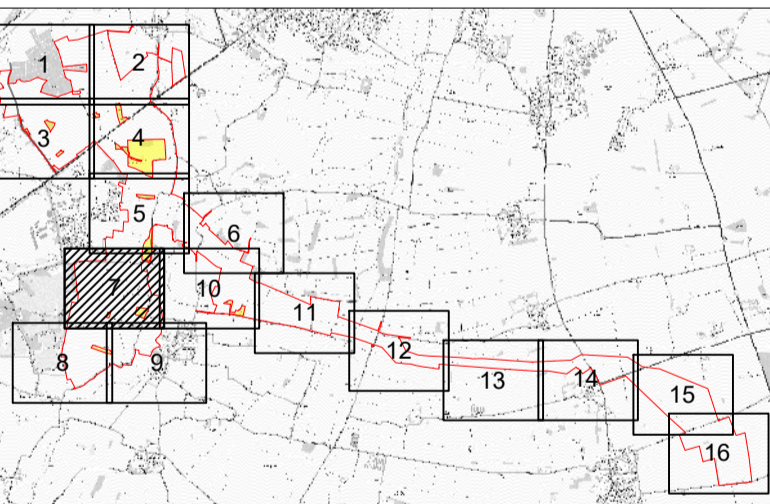
R04	28/04/2026	Deadline 5 Submission
R03	08/12/2025	Change Notification
R02	02/09/2025	Procedural Decision
R01	18/07/2025	DCO Submission

<b>ISSUE PURPOSE</b>	
Deadline 5 Submission	
<b>FIGURE TITLE</b>	
TRAFFIC REGULATION MEASURES PLANS	
<b>FIGURE NUMBER</b>	<b>REV.</b>
SHEET 6 OF 16	04

SHEET 10

- DCO SITE BOUNDARY
- LAND NOT INCLUDED IN THE DCO SITE BOUNDARY
- TEMPORARY TRAFFIC SIGNAL AND BANKSMAN CONTROL AREA

1. ALL DIMENSIONS IN METERS UNLESS STATED OTHERWISE.
2. DO NOT SCALE FROM THIS DRAWING USE ONLY PRINTED DIMENSIONS.
3. THE PROPOSED WORKS SHOWN ARE ILLUSTRATIVE ONLY AND WILL BE SUBJECT TO CHANGE AS PART OF DETAILED DESIGN DEVELOPMENT. ANY CHANGES WILL BE LIMITED TO BEING WITHIN THE ORDER LIMITS AND ANY OTHER CONSTRAINTS INCLUDED IN THE DEVELOPMENT CONSENT ORDER.
4. THE PROPOSED TRAFFIC REGULATION ORDERS AND TRAFFIC MANAGEMENT WORKS SHOWN ARE TO BE READ IN CONJUNCTION WITH SCHEDULE(S) 8 OF THE DEVELOPMENT CONSENT ORDER.
5. THESE PLANS SHOULD ALSO BE READ IN CONJUNCTION WITH THE FRAMEWORK CONSTRUCTION ENVIRONMENTAL MANAGEMENT PLAN (EN010154/APP/7.7), THE FRAMEWORK OPERATIONAL ENVIRONMENTAL MANAGEMENT PLAN (EN010154/APP/7.8), THE FRAMEWORK DECOMMISSIONING ENVIRONMENTAL MANAGEMENT PLAN (EN010154/APP/7.9), THE PUBLIC RIGHT OF WAY MANAGEMENT PLAN (EN010154/APP/7.14), AND THE FRAMEWORK CONSTRUCTION TRAFFIC MANAGEMENT PLAN (EN010154/APP/7.18).



NO	DATE	DESCRIPTION
R03	08/12/2025	Change Notification
R02	02/09/2025	Procedural Decision
R01	18/07/2025	DCO Submission
I/R	DATE	DESCRIPTION

Regulation 5(2)(o) Infrastructure Planning (Applications: Prescribed Forms and Procedure) Regulations 2009.

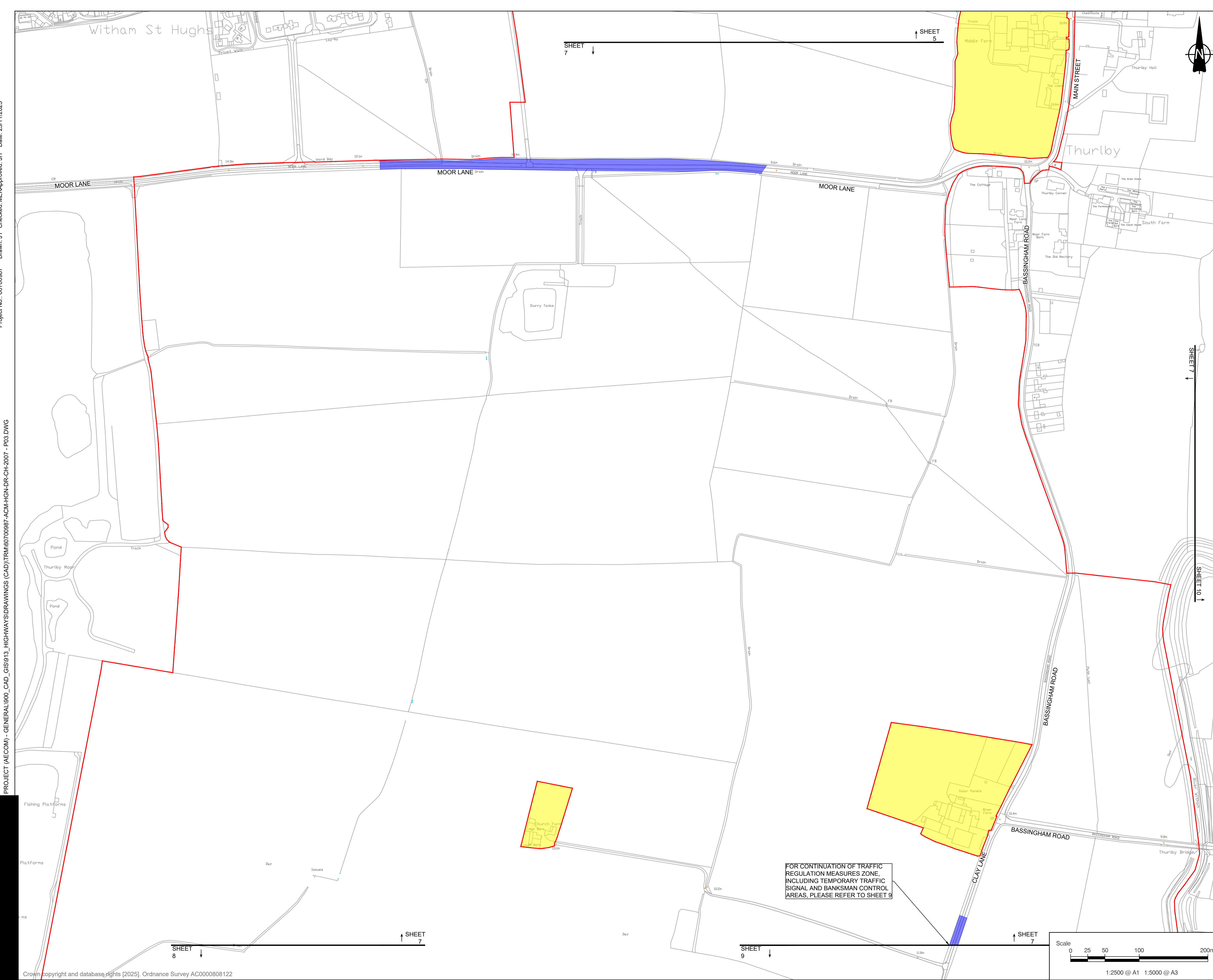
Change Notification

TRAFFIC REGULATION MEASURES PLANS

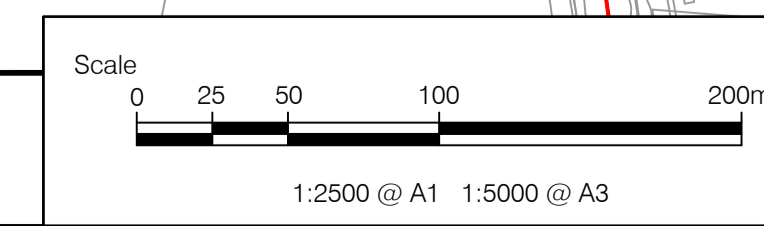
SHEET 7 OF 16      03

EN010154/APP/2.4

Project No. - 60700987 Drawn: JT Checked: MEK Approved: JH Date: 25/11/2025  
PROJECT (AECOM) - GENERAL900\_CAD\_GIS01913\_HIGHWAYS/DRAWINGS (CAD)/TRM/60700987-ACM-HGN-DR-CH-2007 - P03.DWG

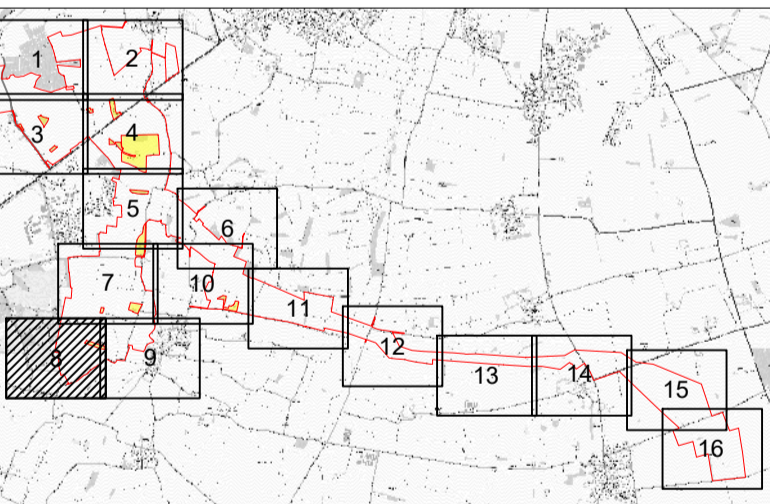


FOR CONTINUATION OF TRAFFIC REGULATION MEASURES ZONE, INCLUDING TEMPORARY TRAFFIC SIGNAL AND BANKSMAN CONTROL AREAS, PLEASE REFER TO SHEET 9



- DCO SITE BOUNDARY
- LAND NOT INCLUDED IN THE DCO SITE BOUNDARY
- TEMPORARY TRAFFIC SIGNAL AND BANKSMAN CONTROL AREA

1. ALL DIMENSIONS IN METERS UNLESS STATED OTHERWISE.
2. DO NOT SCALE FROM THIS DRAWING USE ONLY PRINTED DIMENSIONS.
3. THE PROPOSED WORKS SHOWN ARE ILLUSTRATIVE ONLY AND WILL BE SUBJECT TO CHANGE AS PART OF DETAILED DESIGN DEVELOPMENT. ANY CHANGES WILL BE LIMITED TO BEING WITHIN THE ORDER LIMITS AND ANY OTHER CONSTRAINTS INCLUDED IN THE DEVELOPMENT CONSENT ORDER.
4. THE PROPOSED TRAFFIC REGULATION ORDERS AND TRAFFIC MANAGEMENT WORKS SHOWN ARE TO BE READ IN CONJUNCTION WITH SCHEDULE(S) 8 OF THE DEVELOPMENT CONSENT ORDER.
5. THESE PLANS SHOULD ALSO BE READ IN CONJUNCTION WITH THE FRAMEWORK CONSTRUCTION ENVIRONMENTAL MANAGEMENT PLAN (EN010154/APP/7.7), THE FRAMEWORK OPERATIONAL ENVIRONMENTAL MANAGEMENT PLAN (EN010154/APP/7.8), THE FRAMEWORK DECOMMISSIONING ENVIRONMENTAL MANAGEMENT PLAN (EN010154/APP/7.9), THE PUBLIC RIGHT OF WAY MANAGEMENT PLAN (EN010154/APP/7.14), AND THE FRAMEWORK CONSTRUCTION TRAFFIC MANAGEMENT PLAN (EN010154/APP/7.18).



NO	DATE	DESCRIPTION
R03	08/12/2025	Change Notification
R02	02/09/2025	Procedural Decision
R01	18/07/2025	DCO Submission
I/R	DATE	DESCRIPTION

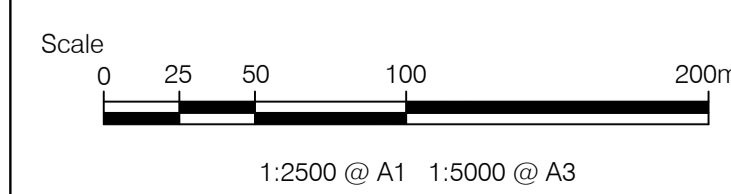
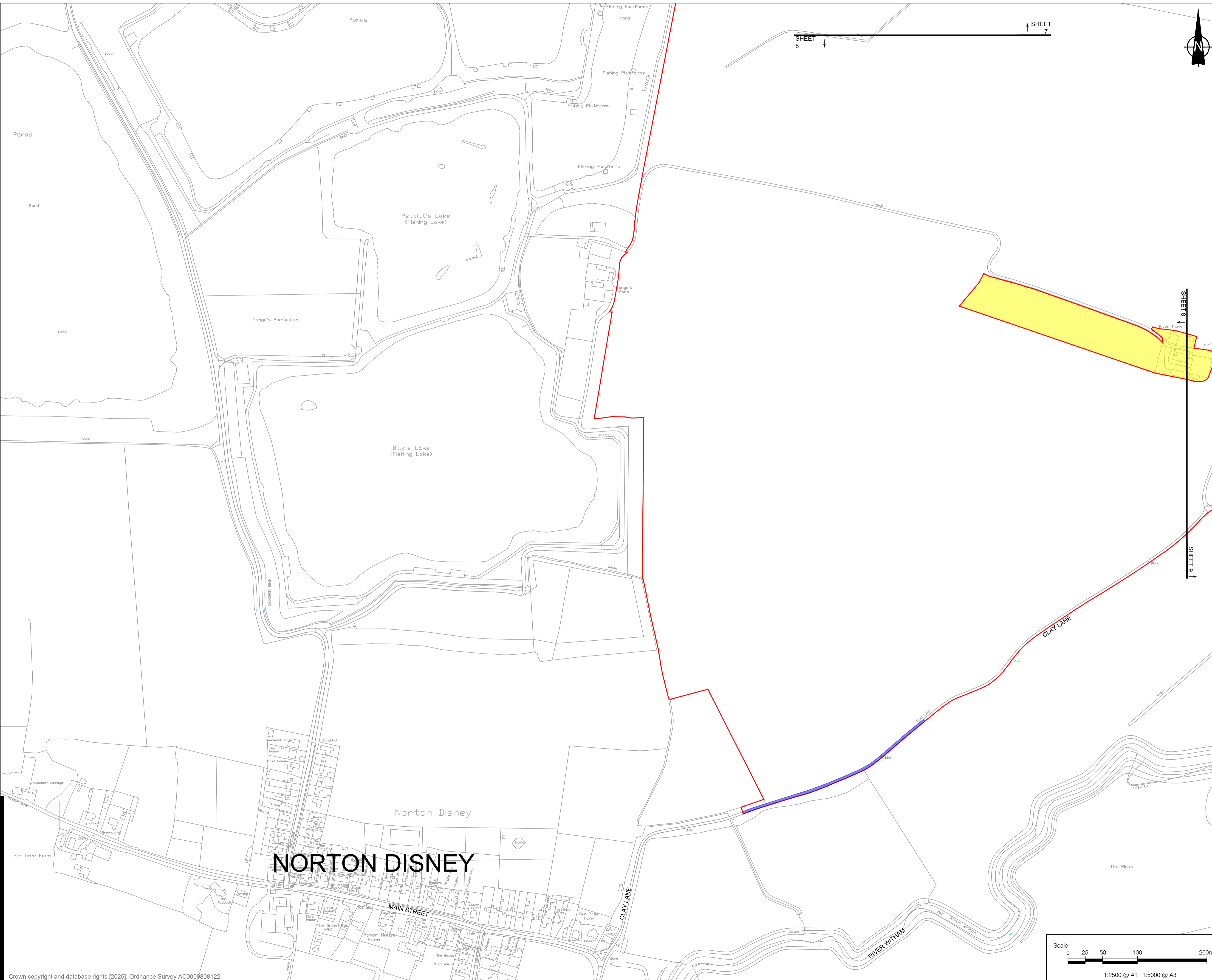
Regulation 5(2)(o) Infrastructure Planning (Applications: Prescribed Forms and Procedure) Regulations 2009.

Change Notification

TRAFFIC REGULATION MEASURES PLANS

SHEET 8 OF 16      03

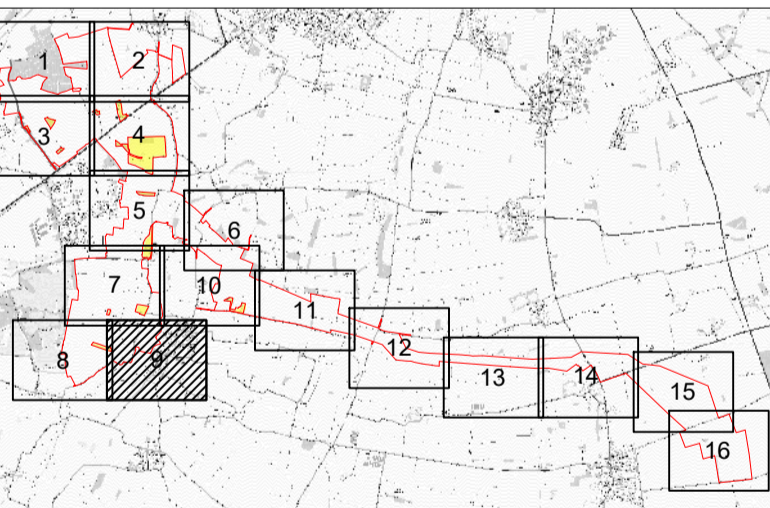
EN010154/APP/2.4



This drawing has been prepared for the use of AECOM's client. It may not be used, modified, reproduced or relied upon by third parties, except as agreed by AECOM or as required by law. AECOM accepts no responsibility, and denies any liability, whatsoever, to any party that uses or relies on this drawing without AECOM's express written consent. Do not scale this document. All measurements must be obtained from the stated dimensions.

- DCO SITE BOUNDARY
- LAND NOT INCLUDED IN THE DCO SITE BOUNDARY
- TEMPORARY TRAFFIC SIGNAL AND BANKSMAN CONTROL AREA

1. ALL DIMENSIONS IN METERS UNLESS STATED OTHERWISE.
2. DO NOT SCALE FROM THIS DRAWING USE ONLY PRINTED DIMENSIONS.
3. THE PROPOSED WORKS SHOWN ARE ILLUSTRATIVE ONLY AND WILL BE SUBJECT TO CHANGE AS PART OF DETAILED DESIGN DEVELOPMENT. ANY CHANGES WILL BE LIMITED TO BEING WITHIN THE ORDER LIMITS AND ANY OTHER CONSTRAINTS INCLUDED IN THE DEVELOPMENT CONSENT ORDER.
4. THE PROPOSED TRAFFIC REGULATION ORDERS AND TRAFFIC MANAGEMENT WORKS SHOWN ARE TO BE READ IN CONJUNCTION WITH SCHEDULE(S) 8 OF THE DEVELOPMENT CONSENT ORDER.
5. THESE PLANS SHOULD ALSO BE READ IN CONJUNCTION WITH THE FRAMEWORK CONSTRUCTION ENVIRONMENTAL MANAGEMENT PLAN (EN010154/APP/7.7), THE FRAMEWORK OPERATIONAL ENVIRONMENTAL MANAGEMENT PLAN (EN010154/APP/7.8), THE FRAMEWORK DECOMMISSIONING ENVIRONMENTAL MANAGEMENT PLAN (EN010154/APP/7.9), THE PUBLIC RIGHT OF WAY MANAGEMENT PLAN (EN010154/APP/7.14), AND THE FRAMEWORK CONSTRUCTION TRAFFIC MANAGEMENT PLAN (EN010154/APP/7.18).



I/R	DATE	DESCRIPTION
R03	08/12/2025	Change Notification
R02	02/09/2025	Procedural Decision
R01	18/07/2025	DCO Submission

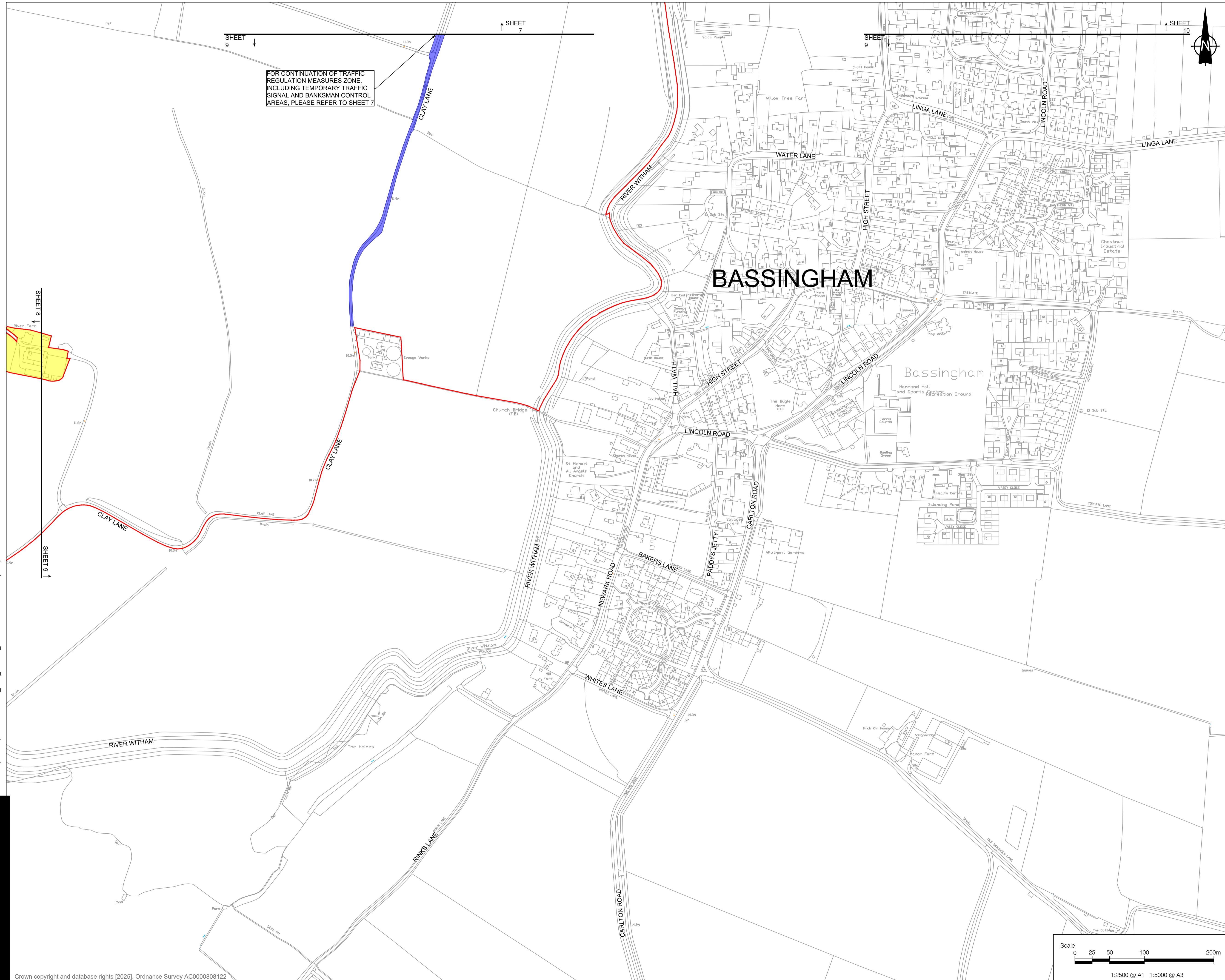
Regulation 5(2)(o) Infrastructure Planning (Applications: Prescribed Forms and Procedure) Regulations 2009.

Change Notification

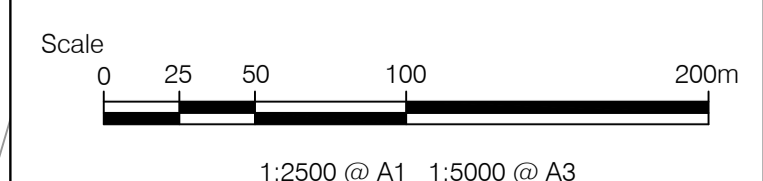
TRAFFIC REGULATION MEASURES PLANS

SHEET 9 OF 16      03

EN010154/APP/2.4

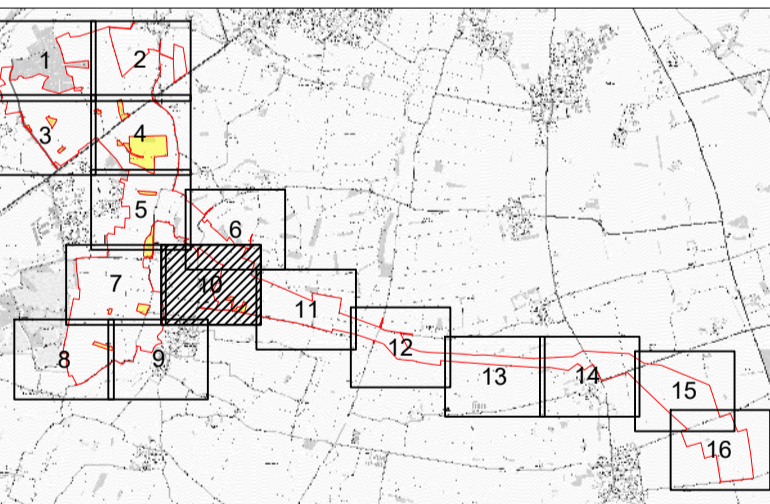


FOR CONTINUATION OF TRAFFIC REGULATION MEASURES ZONE, INCLUDING TEMPORARY TRAFFIC SIGNAL AND BANKSMAN CONTROL AREAS, PLEASE REFER TO SHEET 7



- DCO SITE BOUNDARY
- LAND NOT INCLUDED IN THE DCO SITE BOUNDARY
- TEMPORARY TRAFFIC SIGNAL AND BANKSMAN CONTROL AREA

1. ALL DIMENSIONS IN METERS UNLESS STATED OTHERWISE.
2. DO NOT SCALE FROM THIS DRAWING USE ONLY PRINTED DIMENSIONS.
3. THE PROPOSED WORKS SHOWN ARE ILLUSTRATIVE ONLY AND WILL BE SUBJECT TO CHANGE AS PART OF DETAILED DESIGN DEVELOPMENT. ANY CHANGES WILL BE LIMITED TO BEING WITHIN THE ORDER LIMITS AND ANY OTHER CONSTRAINTS INCLUDED IN THE DEVELOPMENT CONSENT ORDER.
4. THE PROPOSED TRAFFIC REGULATION ORDERS AND TRAFFIC MANAGEMENT WORKS SHOWN ARE TO BE READ IN CONJUNCTION WITH SCHEDULE(S) 8 OF THE DEVELOPMENT CONSENT ORDER.
5. THESE PLANS SHOULD ALSO BE READ IN CONJUNCTION WITH THE FRAMEWORK CONSTRUCTION ENVIRONMENTAL MANAGEMENT PLAN (EN010154/APP/7.7), THE FRAMEWORK OPERATIONAL ENVIRONMENTAL MANAGEMENT PLAN (EN010154/APP/7.8), THE FRAMEWORK DECOMMISSIONING ENVIRONMENTAL MANAGEMENT PLAN (EN010154/APP/7.9), THE PUBLIC RIGHT OF WAY MANAGEMENT PLAN (EN010154/APP/7.14), AND THE FRAMEWORK CONSTRUCTION TRAFFIC MANAGEMENT PLAN (EN010154/APP/7.18).



I/R	DATE	DESCRIPTION
R03	08/12/2025	Change Notification
R02	02/09/2025	Procedural Decision
R01	18/07/2025	DCO Submission

Regulation 5(2)(o) Infrastructure Planning (Applications: Prescribed Forms and Procedure) Regulations 2009.

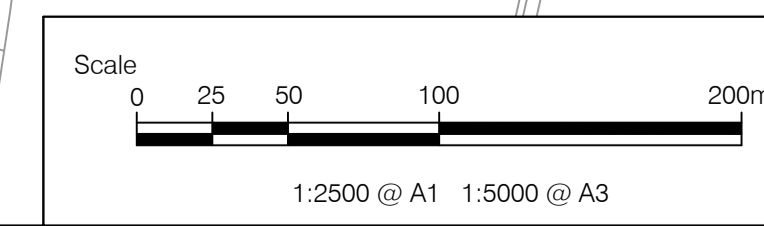
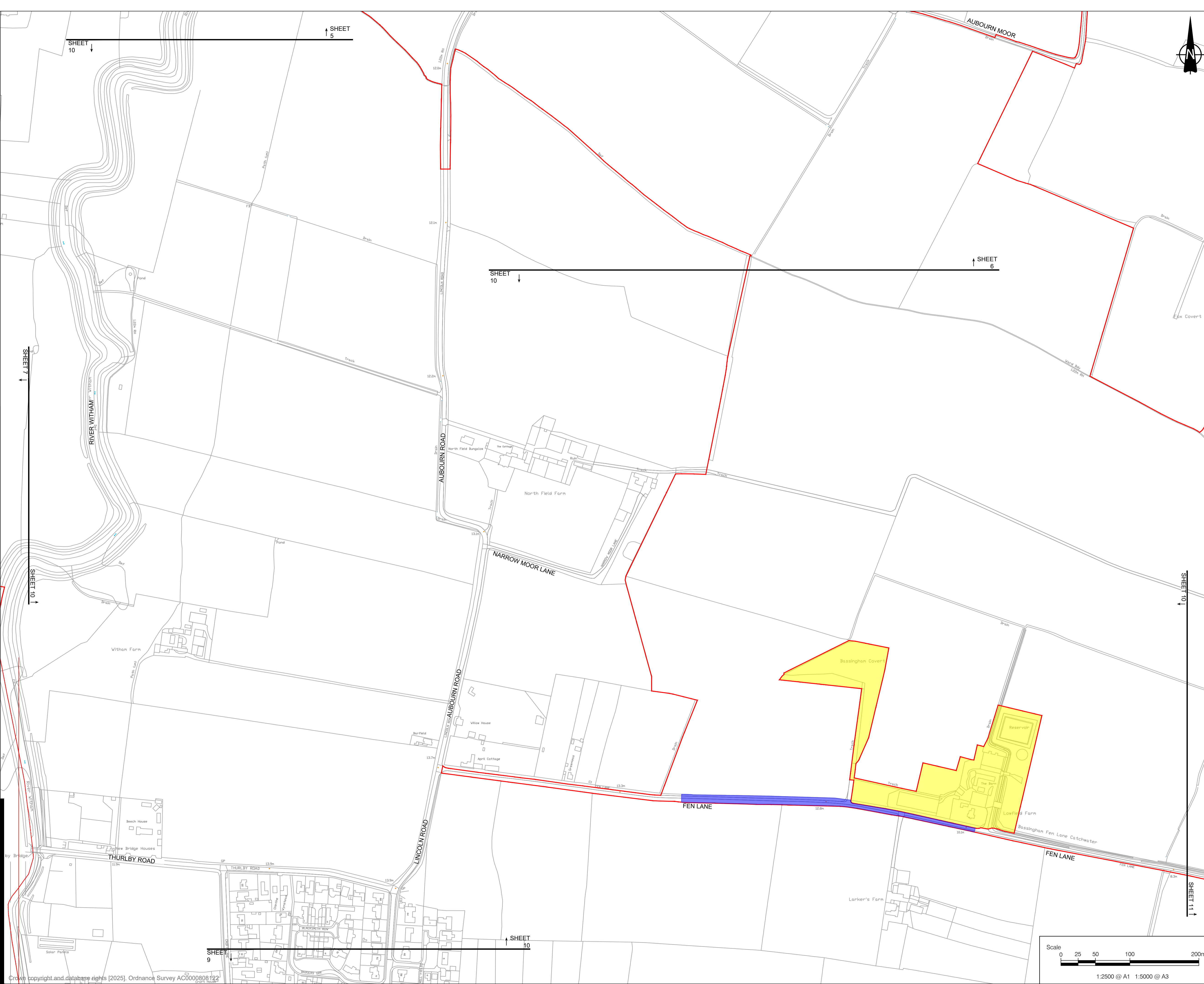
Change Notification

TRAFFIC REGULATION MEASURES PLANS




SHEET 10 OF 16      03

EN010154/APP/2.4

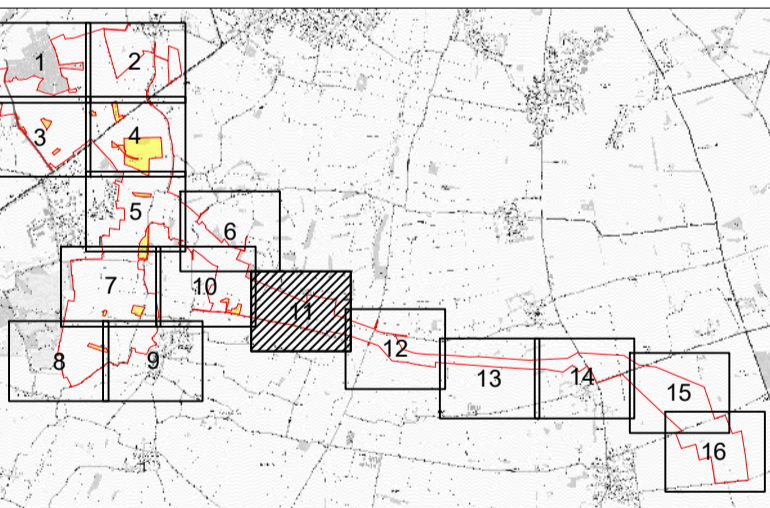
Project No. - 60700987 Drawn: JT Checked: MEK Approved: JH Date: 25/11/2025  
PROJECT (AECOM) - GENERAL900\_CAD\_GIS913\_HIGHWAYS/DRAWINGS (CAD/TRM/60700987-ACM-HGN-DR-CH-2010 - P03.DWG)



This drawing has been prepared for the use of AECOM's client. It may not be used, modified, reproduced or relied upon by third parties, except as agreed by AECOM or as required by law. AECOM accepts no responsibility, and denies any liability, whatsoever, to any party that uses or relies on this drawing without AECOM's express written consent. Do not scale this document. All measurements must be obtained from the stated dimensions.

-  DCO SITE BOUNDARY
-  LAND NOT INCLUDED IN THE DCO SITE BOUNDARY
-  TEMPORARY TRAFFIC SIGNAL AND BANKSMAN CONTROL AREA

1. ALL DIMENSIONS IN METERS UNLESS STATED OTHERWISE.
2. DO NOT SCALE FROM THIS DRAWING USE ONLY PRINTED DIMENSIONS.
3. THE PROPOSED WORKS SHOWN ARE ILLUSTRATIVE ONLY AND WILL BE SUBJECT TO CHANGE AS PART OF DETAILED DESIGN DEVELOPMENT. ANY CHANGES WILL BE LIMITED TO BEING WITHIN THE ORDER LIMITS AND ANY OTHER CONSTRAINTS INCLUDED IN THE DEVELOPMENT CONSENT ORDER.
4. THE PROPOSED TRAFFIC REGULATION ORDERS AND TRAFFIC MANAGEMENT WORKS SHOWN ARE TO BE READ IN CONJUNCTION WITH SCHEDULE(S) 8 OF THE DEVELOPMENT CONSENT ORDER.
5. THESE PLANS SHOULD ALSO BE READ IN CONJUNCTION WITH THE FRAMEWORK CONSTRUCTION ENVIRONMENTAL MANAGEMENT PLAN (EN010154/APP/7.7), THE FRAMEWORK OPERATIONAL ENVIRONMENTAL MANAGEMENT PLAN (EN010154/APP/7.8), THE FRAMEWORK DECOMMISSIONING ENVIRONMENTAL MANAGEMENT PLAN (EN010154/APP/7.9), THE PUBLIC RIGHT OF WAY MANAGEMENT PLAN (EN010154/APP/7.14), AND THE FRAMEWORK CONSTRUCTION TRAFFIC MANAGEMENT PLAN (EN010154/APP/7.18).



NO	DATE	DESCRIPTION
R03	08/12/2025	Change Notification
R02	02/09/2025	Procedural Decision
R01	18/07/2025	DCO Submission
I/R	DATE	DESCRIPTION

Regulation 5(2)(o) Infrastructure Planning (Applications: Prescribed Forms and Procedure) Regulations 2009.

Change Notification

TRAFFIC REGULATION MEASURES PLANS

SHEET 11 OF 16      03

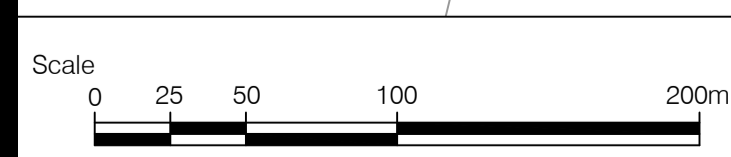
EN010154/APP/2.4

This drawing has been prepared for the use of AECOM's client. It may not be used, modified, reproduced or relied upon by third parties, except as agreed by AECOM or as required by law. AECOM accepts no responsibility, and denies any liability, whatsoever, to any party that uses or relies on this drawing without AECOM's express written consent. Do not scale this document. All measurements must be obtained from the stated dimensions.



SHEET 10 ↑  
SHEET 11 ↓

SHEET 11 ↑  
SHEET 12 ↓

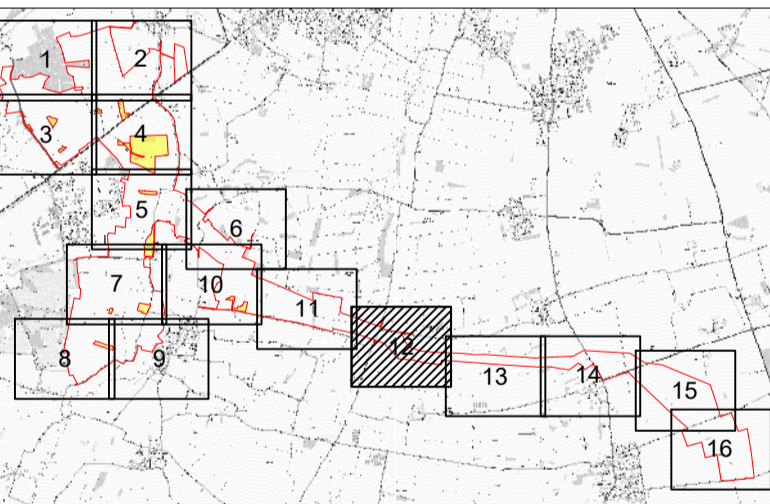


1:2500 @ A1    1:5000 @ A3

© Crown copyright and database rights [2025]. Ordnance Survey AC0000808122

- DCO SITE BOUNDARY
- LAND NOT INCLUDED IN THE DCO SITE BOUNDARY
- TEMPORARY TRAFFIC SIGNAL AND BANKSMAN CONTROL AREA

1. ALL DIMENSIONS IN METERS UNLESS STATED OTHERWISE.
2. DO NOT SCALE FROM THIS DRAWING USE ONLY PRINTED DIMENSIONS.
3. THE PROPOSED WORKS SHOWN ARE ILLUSTRATIVE ONLY AND WILL BE SUBJECT TO CHANGE AS PART OF DETAILED DESIGN DEVELOPMENT. ANY CHANGES WILL BE LIMITED TO BEING WITHIN THE ORDER LIMITS AND ANY OTHER CONSTRAINTS INCLUDED IN THE DEVELOPMENT CONSENT ORDER.
4. THE PROPOSED TRAFFIC REGULATION ORDERS AND TRAFFIC MANAGEMENT WORKS SHOWN ARE TO BE READ IN CONJUNCTION WITH SCHEDULE(S) 8 OF THE DEVELOPMENT CONSENT ORDER.
5. THESE PLANS SHOULD ALSO BE READ IN CONJUNCTION WITH THE FRAMEWORK CONSTRUCTION ENVIRONMENTAL MANAGEMENT PLAN (EN010154/APP/7.7), THE FRAMEWORK OPERATIONAL ENVIRONMENTAL MANAGEMENT PLAN (EN010154/APP/7.8), THE FRAMEWORK DECOMMISSIONING ENVIRONMENTAL MANAGEMENT PLAN (EN010154/APP/7.9), THE PUBLIC RIGHT OF WAY MANAGEMENT PLAN (EN010154/APP/7.14), AND THE FRAMEWORK CONSTRUCTION TRAFFIC MANAGEMENT PLAN (EN010154/APP/7.18).



I/R	DATE	DESCRIPTION
R03	08/12/2025	Change Notification
R02	02/09/2025	Procedural Decision
R01	18/07/2025	DCO Submission

Regulation 5(2)(o) Infrastructure Planning (Applications: Prescribed Forms and Procedure) Regulations 2009.

Change Notification

TRAFFIC REGULATION MEASURES PLANS

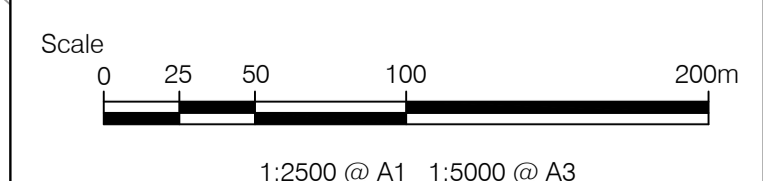
SHEET 12 OF 16                              03

EN010154/APP/2.4



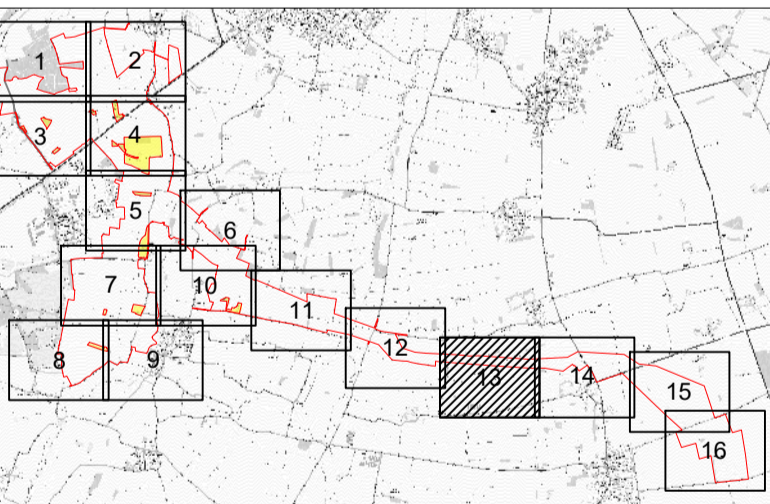
Project No. - 60700987 Drawn: JT Checked: MEK Approved: JH Date: 25/11/2025

PROJECT (AECOM) - GENERAL900\_CAD\_GIS913\_HIGHWAYS/DRAWINGS (CAD)/TRM/60700987-ACM-HGN-DR-CH-2012 - P03.DWG



- DCO SITE BOUNDARY
- LAND NOT INCLUDED IN THE DCO SITE BOUNDARY
- TEMPORARY TRAFFIC SIGNAL AND BANKSMAN CONTROL AREA

1. ALL DIMENSIONS IN METERS UNLESS STATED OTHERWISE.
2. DO NOT SCALE FROM THIS DRAWING USE ONLY PRINTED DIMENSIONS.
3. THE PROPOSED WORKS SHOWN ARE ILLUSTRATIVE ONLY AND WILL BE SUBJECT TO CHANGE AS PART OF DETAILED DESIGN DEVELOPMENT. ANY CHANGES WILL BE LIMITED TO BEING WITHIN THE ORDER LIMITS AND ANY OTHER CONSTRAINTS INCLUDED IN THE DEVELOPMENT CONSENT ORDER.
4. THE PROPOSED TRAFFIC REGULATION ORDERS AND TRAFFIC MANAGEMENT WORKS SHOWN ARE TO BE READ IN CONJUNCTION WITH SCHEDULE(S) 8 OF THE DEVELOPMENT CONSENT ORDER.
5. THESE PLANS SHOULD ALSO BE READ IN CONJUNCTION WITH THE FRAMEWORK CONSTRUCTION ENVIRONMENTAL MANAGEMENT PLAN (EN010154/APP/7.7), THE FRAMEWORK OPERATIONAL ENVIRONMENTAL MANAGEMENT PLAN (EN010154/APP/7.8), THE FRAMEWORK DECOMMISSIONING ENVIRONMENTAL MANAGEMENT PLAN (EN010154/APP/7.9), THE PUBLIC RIGHT OF WAY MANAGEMENT PLAN (EN010154/APP/7.14), AND THE FRAMEWORK CONSTRUCTION TRAFFIC MANAGEMENT PLAN (EN010154/APP/7.18).



I/R	DATE	DESCRIPTION
R03	08/12/2025	Change Notification
R02	02/09/2025	Procedural Decision
R01	18/07/2025	DCO Submission

Regulation 5(2)(o) Infrastructure Planning (Applications: Prescribed Forms and Procedure) Regulations 2009.

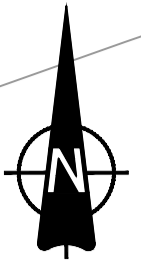
Change Notification

TRAFFIC REGULATION MEASURES PLANS

SHEET 13 OF 16      03

EN010154/APP/2.4

SHEET NOT USED AS PART OF THIS DRAWING SERIES

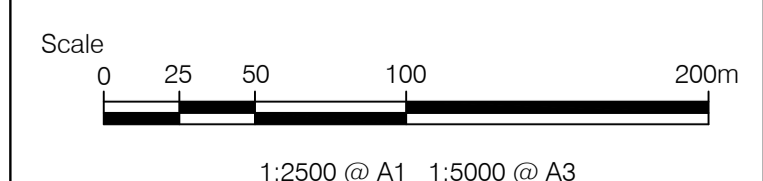


SHEET 13

SHEET 14

SHEET 12

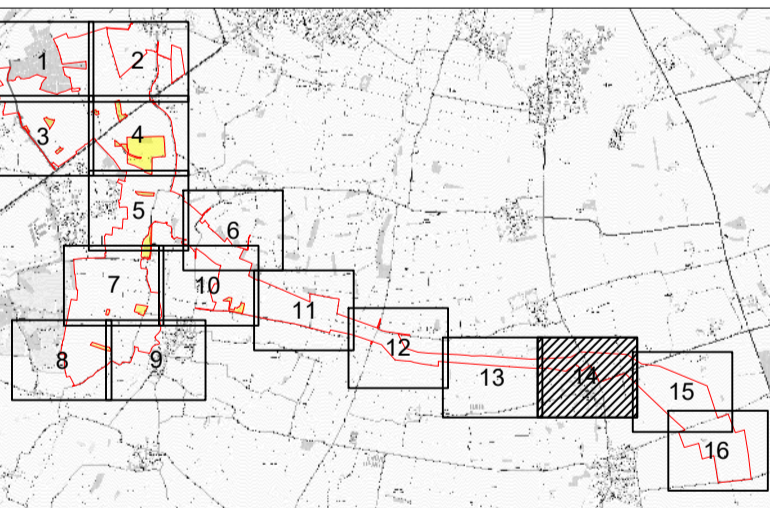
SHEET 13



This drawing has been prepared for the use of AECOM's client. It may not be used, modified, reproduced or relied upon by third parties, except as agreed by AECOM or as required by law. AECOM accepts no responsibility, and denies any liability, whatsoever, to any party that uses or relies on this drawing without AECOM's express written consent. All measurements must be obtained from the stated dimensions.

- DCO SITE BOUNDARY
- LAND NOT INCLUDED IN THE DCO SITE BOUNDARY
- TEMPORARY TRAFFIC SIGNAL AND BANKSMAN CONTROL AREA

1. ALL DIMENSIONS IN METERS UNLESS STATED OTHERWISE.
2. DO NOT SCALE FROM THIS DRAWING USE ONLY PRINTED DIMENSIONS.
3. THE PROPOSED WORKS SHOWN ARE ILLUSTRATIVE ONLY AND WILL BE SUBJECT TO CHANGE AS PART OF DETAILED DESIGN DEVELOPMENT. ANY CHANGES WILL BE LIMITED TO BEING WITHIN THE ORDER LIMITS AND ANY OTHER CONSTRAINTS INCLUDED IN THE DEVELOPMENT CONSENT ORDER.
4. THE PROPOSED TRAFFIC REGULATION ORDERS AND TRAFFIC MANAGEMENT WORKS SHOWN ARE TO BE READ IN CONJUNCTION WITH SCHEDULE(S) 8 OF THE DEVELOPMENT CONSENT ORDER.
5. THESE PLANS SHOULD ALSO BE READ IN CONJUNCTION WITH THE FRAMEWORK CONSTRUCTION ENVIRONMENTAL MANAGEMENT PLAN (EN010154/APP/7.7), THE FRAMEWORK OPERATIONAL ENVIRONMENTAL MANAGEMENT PLAN (EN010154/APP/7.8), THE FRAMEWORK DECOMMISSIONING ENVIRONMENTAL MANAGEMENT PLAN (EN010154/APP/7.9), THE PUBLIC RIGHT OF WAY MANAGEMENT PLAN (EN010154/APP/7.14), AND THE FRAMEWORK CONSTRUCTION TRAFFIC MANAGEMENT PLAN (EN010154/APP/7.18).



NO.	DATE	DESCRIPTION
R03	08/12/2025	Change Notification
R02	02/09/2025	Procedural Decision
R01	18/07/2025	DCO Submission
I/R	DATE	DESCRIPTION

Regulation 5(2)(o) Infrastructure Planning (Applications: Prescribed Forms and Procedure) Regulations 2009.

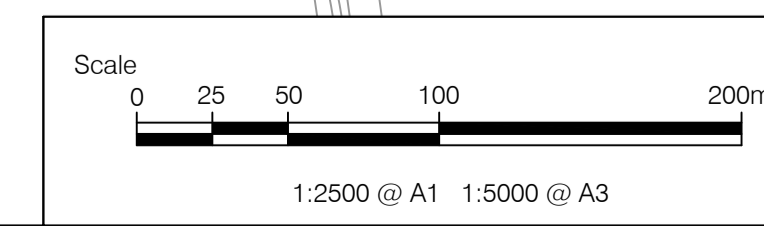
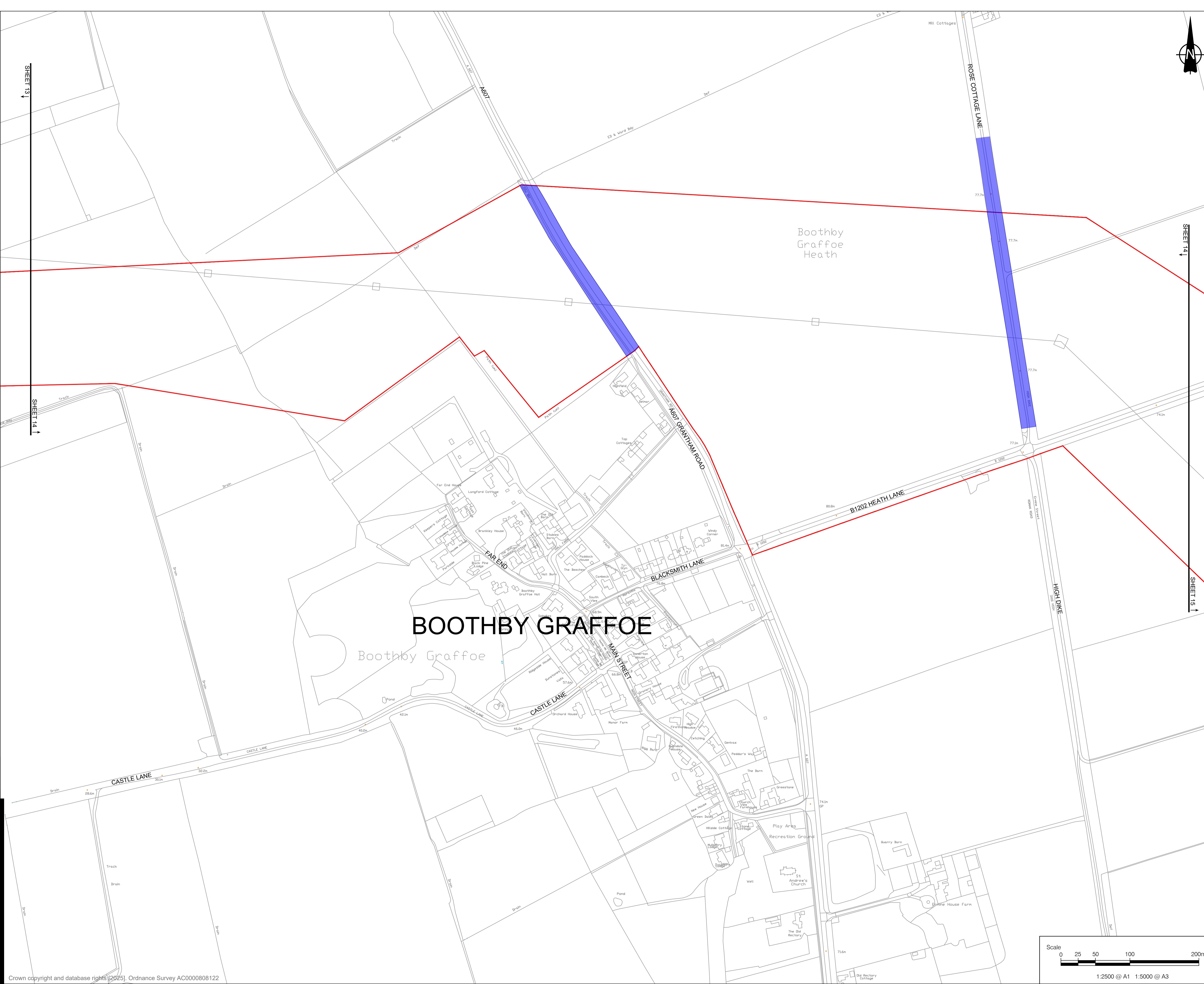
Change Notification

TRAFFIC REGULATION MEASURES PLANS

SHEET 14 OF 16      03

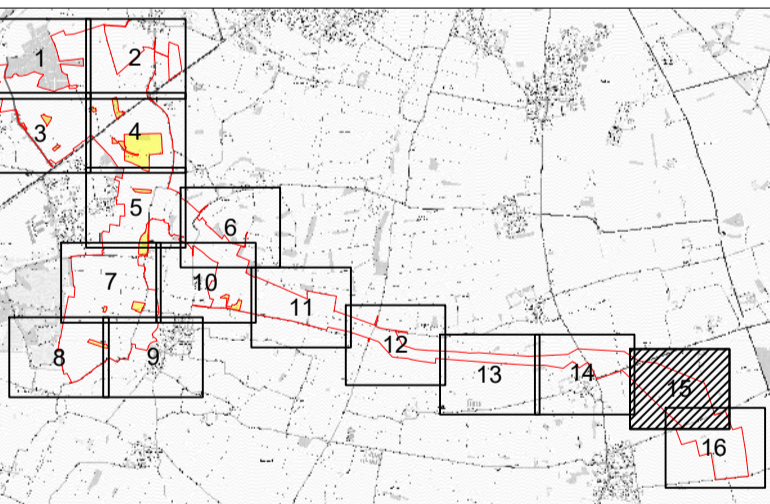
EN010154/APP/2.4

Project No. 60700987 Drawn: JT Checked: MEK Approved: JH Date: 25/11/2025  
PROJECT (AECOM) - GENERAL900\_CAD\_GIS913\_HIGHWAYS/DRAWINGS (CAD)/TRM/60700987-ACM-HGN-DR-CH-2014 - P03.DWG



- DCO SITE BOUNDARY
- LAND NOT INCLUDED IN THE DCO SITE BOUNDARY
- TEMPORARY TRAFFIC SIGNAL AND BANKSMAN CONTROL AREA

1. ALL DIMENSIONS IN METERS UNLESS STATED OTHERWISE.
2. DO NOT SCALE FROM THIS DRAWING USE ONLY PRINTED DIMENSIONS.
3. THE PROPOSED WORKS SHOWN ARE ILLUSTRATIVE ONLY AND WILL BE SUBJECT TO CHANGE AS PART OF DETAILED DESIGN DEVELOPMENT. ANY CHANGES WILL BE LIMITED TO BEING WITHIN THE ORDER LIMITS AND ANY OTHER CONSTRAINTS INCLUDED IN THE DEVELOPMENT CONSENT ORDER.
4. THE PROPOSED TRAFFIC REGULATION ORDERS AND TRAFFIC MANAGEMENT WORKS SHOWN ARE TO BE READ IN CONJUNCTION WITH SCHEDULE(S) 8 OF THE DEVELOPMENT CONSENT ORDER.
5. THESE PLANS SHOULD ALSO BE READ IN CONJUNCTION WITH THE FRAMEWORK CONSTRUCTION ENVIRONMENTAL MANAGEMENT PLAN (EN010154/APP/7.7), THE FRAMEWORK OPERATIONAL ENVIRONMENTAL MANAGEMENT PLAN (EN010154/APP/7.8), THE FRAMEWORK DECOMMISSIONING ENVIRONMENTAL MANAGEMENT PLAN (EN010154/APP/7.9), THE PUBLIC RIGHT OF WAY MANAGEMENT PLAN (EN010154/APP/7.14), AND THE FRAMEWORK CONSTRUCTION TRAFFIC MANAGEMENT PLAN (EN010154/APP/7.18).



I/R	DATE	DESCRIPTION
R03	08/12/2025	Change Notification
R02	02/09/2025	Procedural Decision
R01	18/07/2025	DCO Submission

Regulation 5(2)(o) Infrastructure Planning (Applications: Prescribed Forms and Procedure) Regulations 2009.

Change Notification

TRAFFIC REGULATION MEASURES PLANS

SHEET 15 OF 16      03

EN010154/APP/2.4



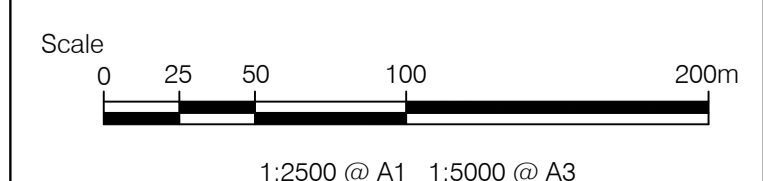
SHEET 14 ↑

↓ SHEET 15

↓ SHEET 16

↑ SHEET 15

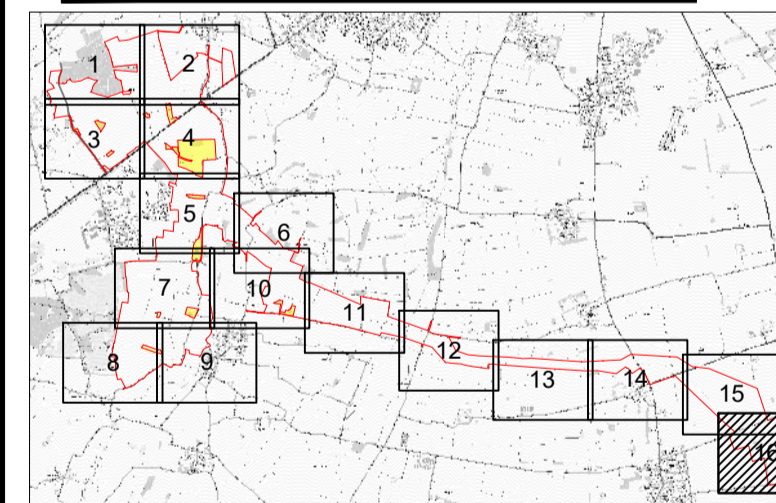
FOR CONTINUATION OF TRAFFIC REGULATION MEASURES ZONE, INCLUDING TEMPORARY TRAFFIC SIGNAL AND BANKSMAN CONTROL AREAS, PLEASE REFER TO SHEET 16



This drawing has been prepared for the use of AECOM's client. It may not be used, modified, reproduced or relied upon by third parties, except as agreed by AECOM or as required by law. AECOM accepts no responsibility, and denies any liability, whatsoever, to any party that uses or relies on this drawing without AECOM's express written consent. Do not scale this document. All measurements must be obtained from the stated dimensions.

- DCO SITE BOUNDARY
- LAND NOT INCLUDED IN THE DCO SITE BOUNDARY
- TEMPORARY TRAFFIC SIGNAL AND BANKSMAN CONTROL AREA

1. ALL DIMENSIONS IN METERS UNLESS STATED OTHERWISE.
2. DO NOT SCALE FROM THIS DRAWING USE ONLY PRINTED DIMENSIONS.
3. THE PROPOSED WORKS SHOWN ARE ILLUSTRATIVE ONLY AND WILL BE SUBJECT TO CHANGE AS PART OF DETAILED DESIGN DEVELOPMENT. ANY CHANGES WILL BE LIMITED TO BEING WITHIN THE ORDER LIMITS AND ANY OTHER CONSTRAINTS INCLUDED IN THE DEVELOPMENT CONSENT ORDER.
4. THE PROPOSED TRAFFIC REGULATION ORDERS AND TRAFFIC MANAGEMENT WORKS SHOWN ARE TO BE READ IN CONJUNCTION WITH SCHEDULE(S) 8 OF THE DEVELOPMENT CONSENT ORDER.
5. THESE PLANS SHOULD ALSO BE READ IN CONJUNCTION WITH THE FRAMEWORK CONSTRUCTION ENVIRONMENTAL MANAGEMENT PLAN (EN010154/APP/7.7), THE FRAMEWORK OPERATIONAL ENVIRONMENTAL MANAGEMENT PLAN (EN010154/APP/7.8), THE FRAMEWORK DECOMMISSIONING ENVIRONMENTAL MANAGEMENT PLAN (EN010154/APP/7.9), THE PUBLIC RIGHT OF WAY MANAGEMENT PLAN (EN010154/APP/7.14), AND THE FRAMEWORK CONSTRUCTION TRAFFIC MANAGEMENT PLAN (EN010154/APP/7.18).



I/R	DATE	DESCRIPTION
R03	08/12/2025	Change Notification
R02	02/09/2025	Procedural Decision
R01	18/07/2025	DCO Submission

Regulation 5(2)(o) Infrastructure Planning (Applications: Prescribed Forms and Procedure) Regulations 2009.

Change Notification

TRAFFIC REGULATION MEASURES PLANS

SHEET 16 OF 16      03

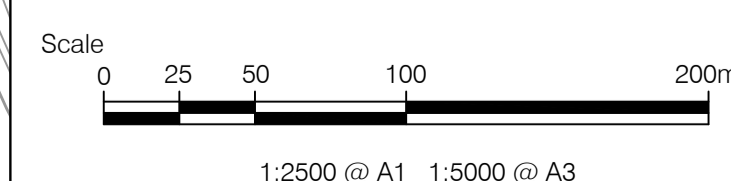
EN010154/APP/2.4



SHEET 16 ↓

↑ SHEET 15

FOR CONTINUATION OF TRAFFIC REGULATION MEASURES ZONE, INCLUDING TEMPORARY TRAFFIC SIGNAL AND BANKSMAN CONTROL AREAS, PLEASE REFER TO SHEET 15



This drawing has been prepared for the use of AECOM's client. It may not be used, modified, reproduced or relied upon by third parties, except as agreed by AECOM or as required by law. AECOM accepts no responsibility and denies any liability, whatsoever, to any party that uses or relies on this drawing without AECOM's express written consent. Do not scale this document. All measurements must be obtained from the stated dimensions.